



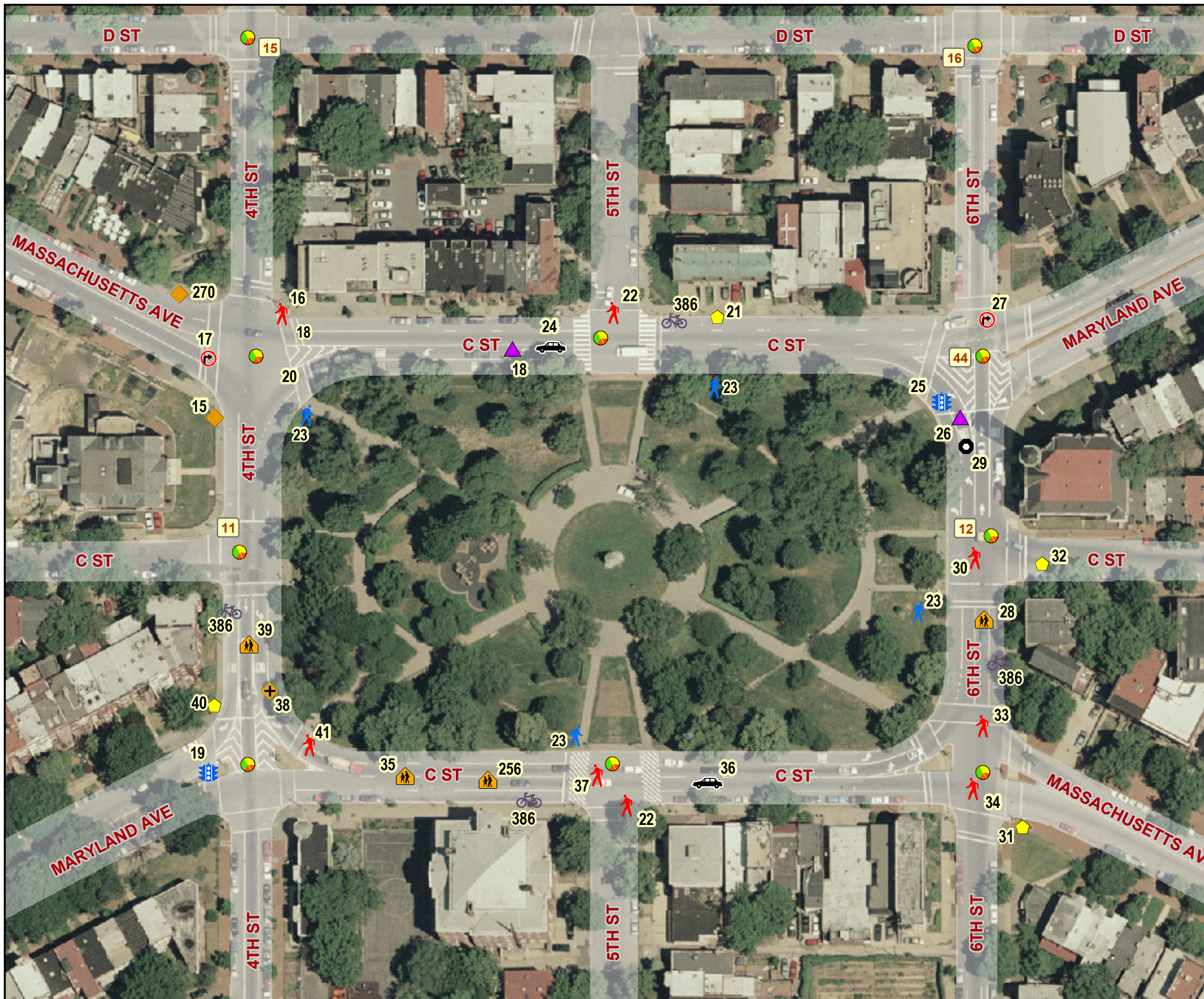
-  **Signalized Intersection**
-  **Traffic Volume Count Location**
- 15** Sign showing 'left on green only' is placed too low for drivers making a left on 4th Street NE from C Street NE to see. Some drivers miss the sign.
- 16** Narrow ADA ramps at the northeast and northwest corner of the intersection of 4th Street NE and C Street NE; no ADA ramps or crosswalk to enter park at NW corner.
- 17** Traffic does not yield to pedestrians.
- 18** Vehicles weaving.
- 19** Signal timing strands pedestrian on narrow island.
- 20** Stop bars not painted.
- 21** Curb cuts along North side of C St.
- 22** Pedestrian signal heads are not countdown.
- 23** No sidewalk along the perimeter of the park. Note: Pedestrians have formed a path along the perimeter of the park.
- 24** Cars drive above the speed limit on C Street NE between 4th Street NE and 6th Street NE on the north side of Stanton Park.
- 25** Vehicles run red light traveling northbound on 6th Street NE making a left turn on C Street NE, and also vehicles traveling westbound on Maryland Ave NE.
- 26** Northbound vehicles on 6th Street NE queue on two lanes but most of these vehicles want to turn right onto Massachusetts Avenue northbound, creating a dangerous weave.
- 27** Traffic does not yield to pedestrians.
- 28** Sign shows speed limit to be 15 mph when children are present.
- 29** Vehicles traveling northbound on 6th Street NE and making a left turn on C Street NE do not stop at the stop bar.
- 30** Crosswalk only at south side, no ADA ramp on park side.

Figure 7-5a

**Potential Transportation Problems  
Stanton Park -1**









-  **Signalized Intersection**
-  **Traffic Volume Count Location**
- 31** Damaged sidewalk.
- 32** C Street traffic backs up: Two lanes form at C St. WB approaching 6th St. where there is only one designated travel and bike lane.
- 33** Pedestrians crossing 6th Street NE into Stanton Park from Massachusetts Avenue NE are at risk from drivers who run the red light making right turn from Massachusetts Avenue NE onto 6th Street NE.
- 34** Insufficient pedestrian crossing time.
- 35** There is no sign indicating speed limit 15 mph when flashing along C Street NE between 4th Street NE and 5th Street NE on the south side of Stanton Park.
- 36** Cars drive above the speed limit between 4th Street NE and 6th Street NE along C Street NE on the south side of Stanton Park.
- 37** Faded crosswalk paint.
- 38** Problem with signal timing allowing vehicles traveling south on 4th Street to turn left onto C Street toward Peabody Elementary School, while conflicting Maryland Avenue traffic still have a green light.
- 39** There is no speed limit sign for school zone along 4th St. between Massachusetts Avenue and Maryland Ave.
- 40** Sidewalk not ADA compliant at west side of 4th.
- 41** Poor visibility at pedestrian crossing into park from SW corner.
- 256** Speed limit sign for school zone on Maryland Avenue at 5th Street does not have a flashing beacon.
- 270** "Do Not Enter" sign on NW corner should not exist at location.
- 345** Enforcement of residential parking laws.
- 386** Need Bike lanes around the parks.

Figure 7-5b

## Potential Transportation Problems Stanton Park -2

