
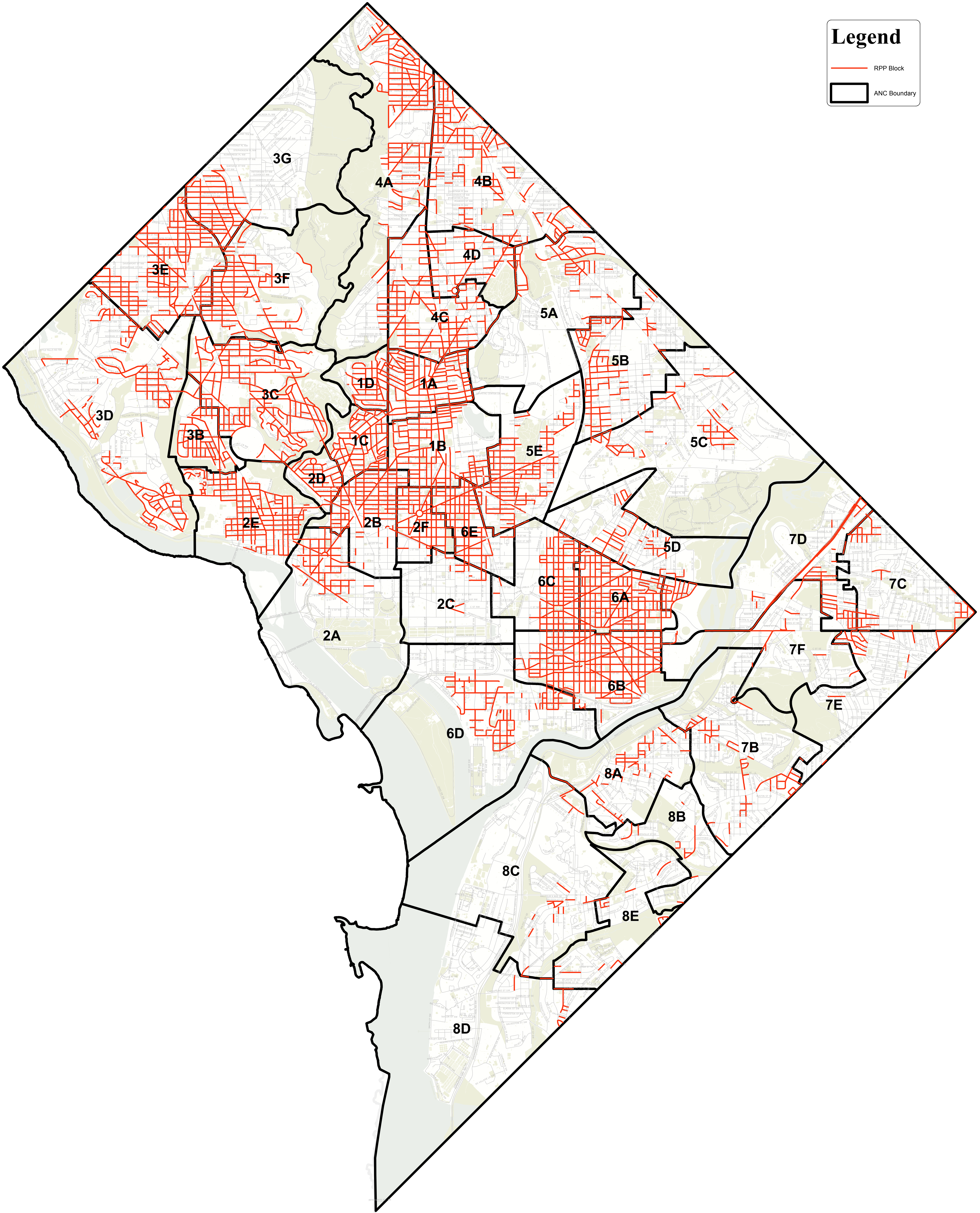


District of Columbia - RPP/ANC Map

Legend

- RPP Block
- ANC Boundary



Scale 1:21,000

The base map was compiled from aerial photography and airborne GPS data acquired in March and April 1999. All mapping is referenced to the Maryland State Plane Coordinate System 1983 North American Horizontal datum and 1988 vertical datum in meters.



0 0.25 0.5 1 1.5 2 2.5 Miles

Data Source	DDOT/OCTO
Map Type	Standard
Serial No	000000

Date Created	August 20, 2014
Expiration Date	Unknown
Created By	DDOT GIS

Disclaimer

The information contained on this page is NOT to be construed or used as a "legal description". District Department of Transportation (DDOT) does not provide any warranty of accuracy or completeness regarding the map information. Any errors or omissions should be reported to the DDOT Geographic Data Systems Division of the Office of Information Technology & Innovations Administration. In no event will DDOT be liable for any damages, including but not limited to loss of data, lost profits, business interruption, loss of business information or any other pecuniary loss that might arise from the use of this map or information it contains.

 Government of the District of Columbia
Vincent Gray, Mayor
 District Department of Transportation
Matt Brown, Acting Director

 Office of Information Technology and Innovations
Geographic Data Systems Division
District Department of Transportation