F.H.W.A. REG. NO.	STATE	FED. AID PROJECT NO.	SHEET NO.	TOTAL SHEETS
2	D.C.	8888(293)	018	046

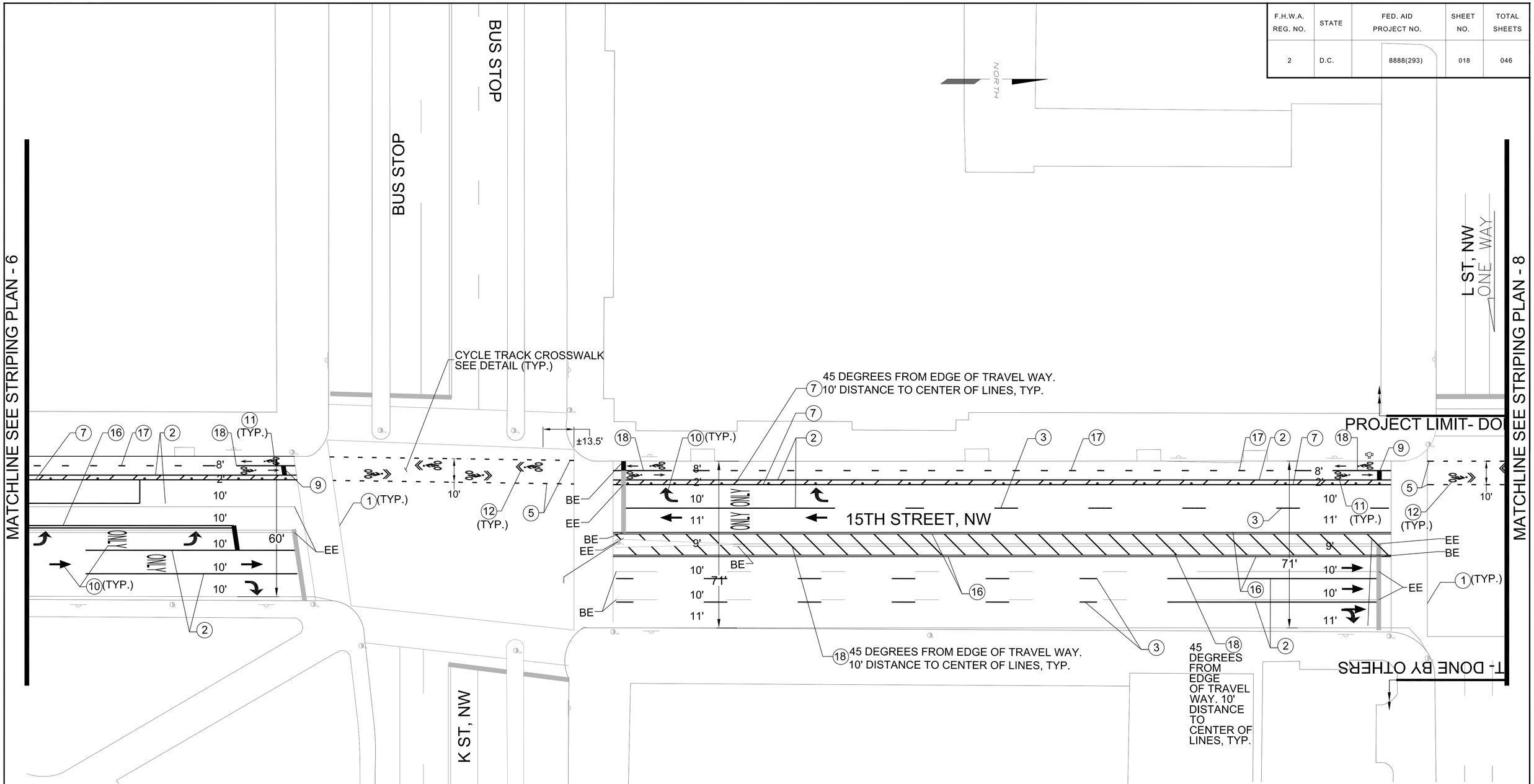

100% SUBMITTAL SEPTEMBER 24, 2010

NOTE:
1) SEE DETAIL SHEET 3, 4 AND 5 FOR INTERSECTION APPROACH TREATMENT
2) REFER TO DDOT SHOP DRAWINGS FOR LOCATIONS OF NEW PARKING SIGN POLES
3)NOT ALL EXISTING SIGNS ARE SHOWN ON EVERY POST. WHEN RELOCATING TO A NEW POST LOCATION, RELOCATE EVERY SIGN ON POST UNLESS OTHERWISE NOTED.

0' 20' 40'
SCALE: 1" =20'

TooleDesignGroup
6525 BELCREST ROAD, SUITE 400
HYATTSVILLE, MARYLAND 20782
PLANNING | ENGINEERING
301.927.1900

NO.	DESCRIPTION	NAME	DATE

REVISIONS

D.C. DEPARTMENT OF TRANSPORTATION
TRANSPORTATION POLICY AND PLANNING ADMINISTRATION
PROJECT MANAGEMENT DIVISION

REHABILITATION OF 15TH ST, N.W.
FROM E STREET, N.W.
TO EUCLID STREET, N.W.
WARD 3- WASHINGTON, D.C.

PROJECT ENG. W.S.
DESIGNED BY M.C.
CHECKED BY E.M.
DRAWN BY M.C.
PROJECT MGR. W.S.

DIVISION CHIEF

STRIPING PLAN- 7

DATE 07 JULY 2010
FILE 15th_Street_Working.DWG
DWG. 011 OF 023

F.H.W.A. REG. NO.	STATE	FED. AID PROJECT NO.	SHEET NO.	TOTAL SHEETS
2	D.C.	8888(293)	019	046

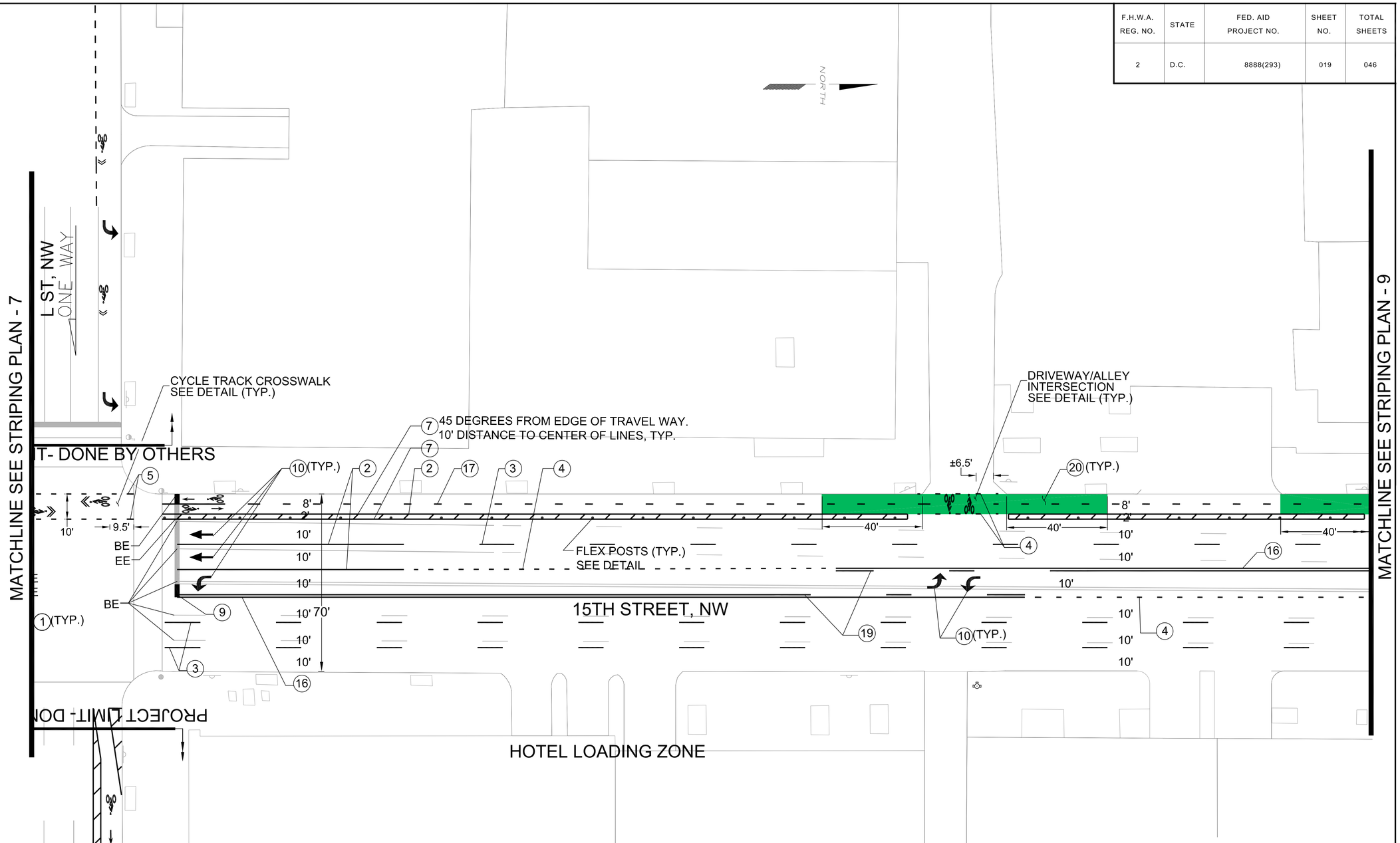

100% SUBMITTAL SEPTEMBER 24, 2010

NOTE:
1) SEE DETAIL SHEET 3, 4 AND 5 FOR INTERSECTION APPROACH TREATMENT
2) REFER TO DDOT SHOP DRAWINGS FOR LOCATIONS OF NEW PARKING SIGN POLES
3)NOT ALL EXISTING SIGNS ARE SHOWN ON EVERY POST. WHEN RELOCATING TO A NEW POST LOCATION, RELOCATE EVERY SIGN ON POST UNLESS OTHERWISE NOTED.

SCALE: 1" =20'

Toole Design Group
6525 BELCREST ROAD, SUITE 400
HYATTSVILLE, MARYLAND 20782
PLANNING | ENGINEERING
301.927.1900

NO.	DESCRIPTION	NAME	DATE

REVISIONS

D.C. DEPARTMENT OF TRANSPORTATION
TRANSPORTATION POLICY AND PLANNING ADMINISTRATION
PROJECT MANAGEMENT DIVISION

REHABILITATION OF 15TH ST, N.W.
FROM E STREET, N.W.
TO EUCLID STREET, N.W.
WARD 3- WASHINGTON, D.C.

STRIPING PLAN- 8

PROJECT ENG. W.S.
DESIGNED BY M.C.
CHECKED BY E.M.
DRAWN BY M.C.
PROJECT MGR. W.S.
DIVISION CHIEF
DATE 07 JULY 2010
FILE 15th_Street_Working.DWG
DWG. 011 OF 023

F.H.W.A. REG. NO.	STATE	FED. AID PROJECT NO.	SHEET NO.	TOTAL SHEETS
2	D.C.	8888(293)	020	046

NORTH

MATCHLINE SEE STRIPING PLAN - 8

MATCHLINE SEE STRIPING PLAN - 10

ONE WAY

M ST, NW

MASSACHUSETTS AVE, NW

15TH STREET, NW

PROJECT LIMIT- DONE BY OTHERS

PROJECT LIMIT- DONE BY OTHERS

DRIVEWAY/ALLEY INTERSECTION SEE DETAIL (TYP.)

CYCLE TRACK CROSSWALK SEE DETAIL (TYP.)

NO CHEVRON

FLEX POSTS (TYP.) SEE DETAIL

MATCH TO EXISTING OR RELOCATED PARKING SIGNS

45 DEGREES FROM EDGE OF TRAVEL WAY. 10' DISTANCE TO CENTER OF LINES, TYP.

NOTE:
1) SEE DETAIL SHEET 3, 4 AND 5 FOR INTERSECTION APPROACH TREATMENT
2) REFER TO DDOT SHOP DRAWINGS FOR LOCATIONS OF NEW PARKING SIGN POLES
3)NOT ALL EXISTING SIGNS ARE SHOWN ON EVERY POST. WHEN RELOCATING TO A NEW POST LOCATION, RELOCATE EVERY SIGN ON POST UNLESS OTHERWISE NOTED.

SCALE: 1" =20'

100% SUBMITTAL SEPTEMBER 24, 2010

Toole Design Group
6525 BELCREST ROAD, SUITE 400
HYATTSVILLE, MARYLAND 20782
PLANNING / ENGINEERING
301.927.1900

NO.	DESCRIPTION	NAME	DATE

REVISIONS

D.C. DEPARTMENT OF TRANSPORTATION
TRANSPORTATION POLICY AND PLANNING ADMINISTRATION
PROJECT MANAGEMENT DIVISION

REHABILITATION OF 15TH ST, N.W.
FROM E STREET, N.W.
TO EUCLID STREET, N.W.
WARD 3- WASHINGTON, D.C.

STRIPING PLAN- 9

PROJECT ENG. W.S.
DESIGNED BY M.C.
CHECKED BY E.M.
DRAWN BY M.C.
PROJECT MGR. W.S.
DIVISION CHIEF
DATE 07 JULY 2010
FILE 15th_Street_Working.DWG
DWG. 013 OF 023

F.H.W.A. REG. NO.	STATE	FED. AID PROJECT NO.	SHEET NO.	TOTAL SHEETS
2	D.C.	8888(293)	021	046

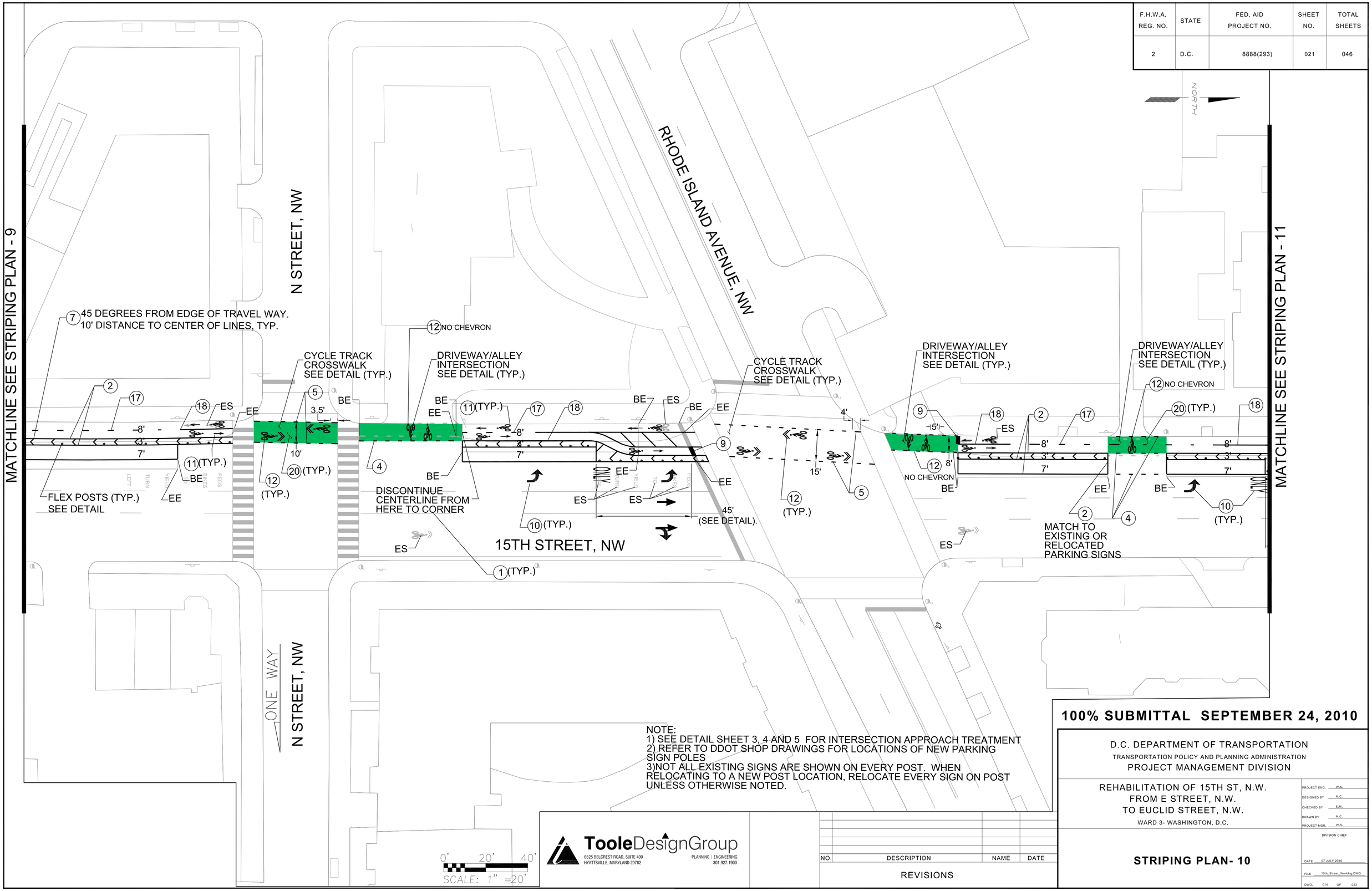

NOTE:
1) SEE DETAIL SHEET 3, 4 AND 5 FOR INTERSECTION APPROACH TREATMENT
2) REFER TO DDOT SHOP DRAWINGS FOR LOCATIONS OF NEW PARKING SIGN POLES
3)NOT ALL EXISTING SIGNS ARE SHOWN ON EVERY POST. WHEN RELOCATING TO A NEW POST LOCATION, RELOCATE EVERY SIGN ON POST UNLESS OTHERWISE NOTED.

SCALE: 1" =20'

Toole Design Group
6525 BELCREST ROAD, SUITE 400
HYATTSVILLE, MARYLAND 20782
PLANNING | ENGINEERING
301.927.1900

NO.	DESCRIPTION	NAME	DATE

REVISIONS

100% SUBMITTAL SEPTEMBER 24, 2010

D.C. DEPARTMENT OF TRANSPORTATION
TRANSPORTATION POLICY AND PLANNING ADMINISTRATION
PROJECT MANAGEMENT DIVISION

REHABILITATION OF 15TH ST, N.W.
FROM E STREET, N.W.
TO EUCLID STREET, N.W.
WARD 3- WASHINGTON, D.C.

STRIPING PLAN- 10

PROJECT ENG. W.S.
DESIGNED BY M.C.
CHECKED BY E.M.
DRAWN BY M.C.
PROJECT MGR. W.S.

DIVISION CHIEF
DATE 07 JULY 2010
FILE 15th_Street_Working.DWG
DWG. 014 OF 023

F.H.W.A. REG. NO.	STATE	FED. AID PROJECT NO.	SHEET NO.	TOTAL SHEETS
2	D.C.	8888(293)	022	046

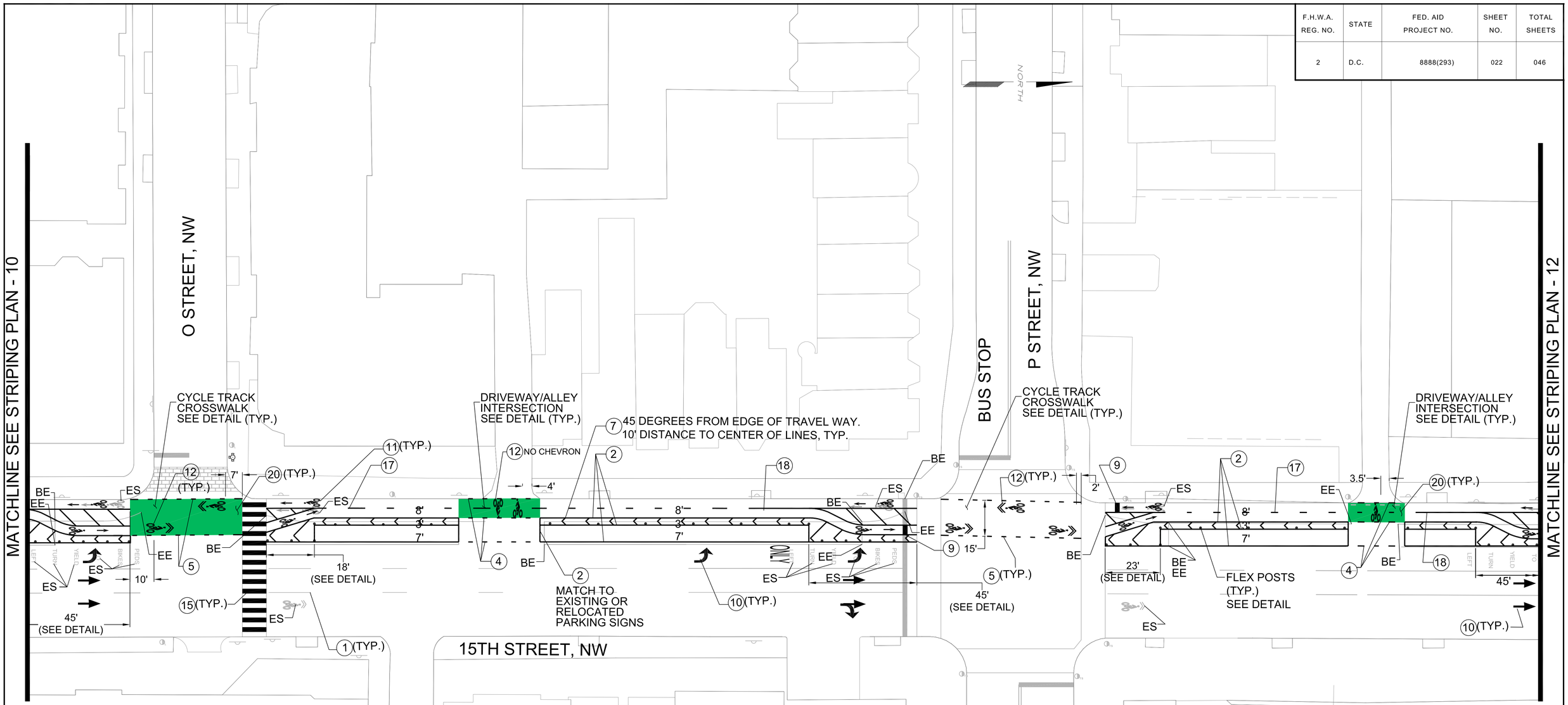

NOTE:
1) SEE DETAIL SHEET 3, 4 AND 5 FOR INTERSECTION APPROACH TREATMENT
2) REFER TO DDOT SHOP DRAWINGS FOR LOCATIONS OF NEW PARKING SIGN POLES
3)NOT ALL EXISTING SIGNS ARE SHOWN ON EVERY POST. WHEN RELOCATING TO A NEW POST LOCATION, RELOCATE EVERY SIGN ON POST UNLESS OTHERWISE NOTED.

0' 20' 40'
SCALE: 1" =20'

Toole Design Group
6525 BELCREST ROAD, SUITE 400
HYATTSVILLE, MARYLAND 20782
PLANNING | ENGINEERING
301.927.1900

NO.	DESCRIPTION	NAME	DATE

REVISIONS

100% SUBMITTAL SEPTEMBER 24, 2010

D.C. DEPARTMENT OF TRANSPORTATION
TRANSPORTATION POLICY AND PLANNING ADMINISTRATION
PROJECT MANAGEMENT DIVISION

REHABILITATION OF 15TH ST, N.W.
FROM E STREET, N.W.
TO EUCLID STREET, N.W.
WARD 3- WASHINGTON, D.C.

STRIPING PLAN- 11

PROJECT ENG. W.S.
DESIGNED BY M.C.
CHECKED BY E.M.
DRAWN BY M.C.
PROJECT MGR. W.S.
DIVISION CHIEF
DATE 07 JULY 2010
FILE 15th_Street_Working.DWG
DWG. 015 OF 023

F.H.W.A. REG. NO.	STATE	FED. AID PROJECT NO.	SHEET NO.	TOTAL SHEETS
2	D.C.	8888(293)	023	046

NORTH

MATCHLINE SEE STRIPING PLAN - 11

MATCHLINE SEE STRIPING PLAN - 13

CHURCH STREET, NW
ONE WAY

Q STREET, NW
ONE WAY

15TH STREET, NW

CYCLE TRACK CROSSWALK SEE DETAIL (TYP.)

DRIVEWAY/ALLEY INTERSECTION SEE DETAIL (TYP.)

45 DEGREES FROM EDGE OF TRAVEL WAY. 10' DISTANCE TO CENTER OF LINES, TYP.

MATCH TO EXISTING OR RELOCATED PARKING SIGNS

FLEX POSTS (TYP.) SEE DETAIL

(12)(TYP.) (20)(TYP.) (12)NO CHEVRON (2) (17) (18) (9) ES EE BE (5) (4) (11)(TYP.) (1)(TYP.) (7)

11' 20' (SEE DETAIL) 45' (SEE DETAIL) 5' 4' 8' 7' 3.5' BIKES PEDS

NOTE:
1) SEE DETAIL SHEET 3, 4 AND 5 FOR INTERSECTION APPROACH TREATMENT
2) REFER TO DDOT SHOP DRAWINGS FOR LOCATIONS OF NEW PARKING SIGN POLES
3)NOT ALL EXISTING SIGNS ARE SHOWN ON EVERY POST. WHEN RELOCATING TO A NEW POST LOCATION, RELOCATE EVERY SIGN ON POST UNLESS OTHERWISE NOTED.

0' 20' 40'
$CALE: 1" =20'

100% SUBMITTAL SEPTEMBER 24, 2010

Toole Design Group
6525 BELCREST ROAD, SUITE 400
HYATTSVILLE, MARYLAND 20782
PLANNING | ENGINEERING
301.927.1900

NO.	DESCRIPTION	NAME	DATE

REVISIONS

D.C. DEPARTMENT OF TRANSPORTATION
TRANSPORTATION POLICY AND PLANNING ADMINISTRATION
PROJECT MANAGEMENT DIVISION

REHABILITATION OF 15TH ST, N.W.
FROM E STREET, N.W.
TO EUCLID STREET, N.W.
WARD 3- WASHINGTON, D.C.

STRIPING PLAN- 12

PROJECT ENG. W.S.
DESIGNED BY M.C.
CHECKED BY E.M.
DRAWN BY M.C.
PROJECT MGR. W.S.
DIVISION CHIEF
DATE 07 JULY 2010
FILE 15th_Street_Working.DWG
DWG. 09 OF 023

F.H.W.A. REG. NO.	STATE	FED. AID PROJECT NO.	SHEET NO.	TOTAL SHEETS
2	D.C.	8888(293)	024	046

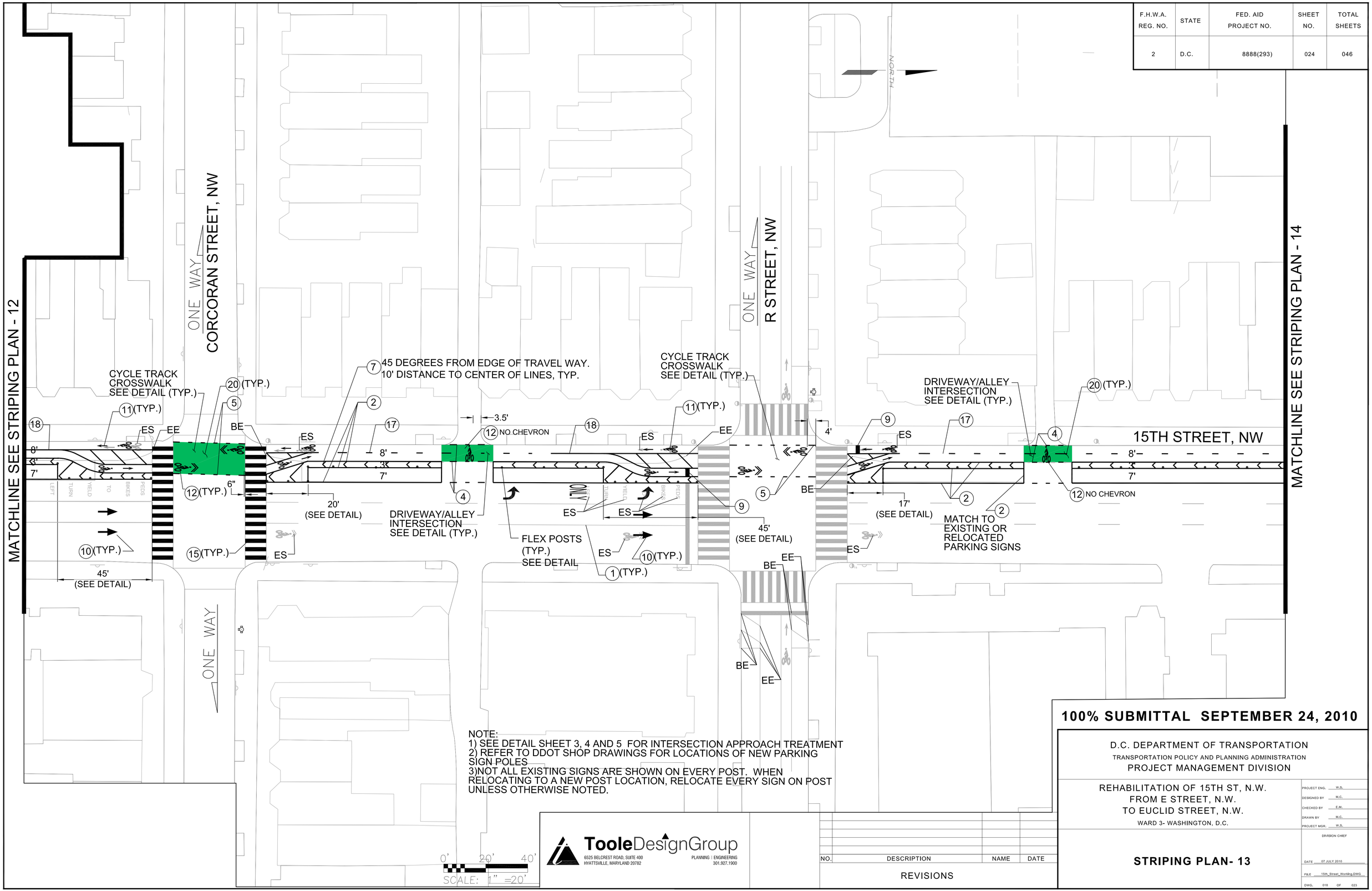

NOTE:
1) SEE DETAIL SHEET 3, 4 AND 5 FOR INTERSECTION APPROACH TREATMENT
2) REFER TO DDOT SHOP DRAWINGS FOR LOCATIONS OF NEW PARKING SIGN POLES
3)NOT ALL EXISTING SIGNS ARE SHOWN ON EVERY POST. WHEN RELOCATING TO A NEW POST LOCATION, RELOCATE EVERY SIGN ON POST UNLESS OTHERWISE NOTED.

100% SUBMITTAL SEPTEMBER 24, 2010

D.C. DEPARTMENT OF TRANSPORTATION
TRANSPORTATION POLICY AND PLANNING ADMINISTRATION
PROJECT MANAGEMENT DIVISION

REHABILITATION OF 15TH ST, N.W.
FROM E STREET, N.W.
TO EUCLID STREET, N.W.
WARD 3- WASHINGTON, D.C.

PROJECT ENG. W.S.
DESIGNED BY M.C.
CHECKED BY E.M.
DRAWN BY M.C.
PROJECT MGR. W.S.

DIVISION CHIEF

STRIPING PLAN- 13

DATE 07 JULY 2010
FILE 15th_Street_Working.DWG
DWG. 018 OF 023

TooleDesignGroup
6525 BELCREST ROAD, SUITE 400
HYATTSVILLE, MARYLAND 20782
PLANNING | ENGINEERING
301.927.1900

NO.	DESCRIPTION	NAME	DATE

REVISIONS

F.H.W.A. REG. NO.	STATE	FED. AID PROJECT NO.	SHEET NO.	TOTAL SHEETS
2	D.C.	8888(293)	025	046

MATCHLINE SEE STRIPING PLAN - 13

MATCHLINE SEE STRIPING PLAN - 15

NORTH

S STREET, NW

ONE WAY

SWANN STREET, NW

15TH STREET, NW

DRIVEWAY/ALLEY INTERSECTION SEE DETAIL (TYP.)

DRIVEWAY/ALLEY INTERSECTION SEE DETAIL (TYP.)

CYCLE TRACK CROSSWALK SEE DETAIL (TYP.)

DRIVEWAY/ALLEY INTERSECTION SEE DETAIL (TYP.)

CYCLE TRACK CROSSWALK SEE DETAIL (TYP.)

(12) NO CHEVRON

5.5'

3'

8'

3'

7'

5'

3'

8'

3'

7'

5'

2.5'

ES

EE

BE

(11)(TYP.)

(12)(TYP.)

(18)

(9)

(2)

(4)

(17)

(5)

(20)(TYP.)

FLEX POSTS (TYP.) SEE DETAIL

(1)(TYP.)

(10)(TYP.)

45' (SEE DETAIL)

20' (SEE DETAIL)

(15)(TYP.)

(7) 45 DEGREES FROM EDGE OF TRAVEL WAY. 10' DISTANCE TO CENTER OF LINES, TYP.

(2) MATCH TO EXISTING OR RELOCATED PARKING SIGNS

NOTE:
1) SEE DETAIL SHEET 3, 4 AND 5 FOR INTERSECTION APPROACH TREATMENT
2) REFER TO DDOT SHOP DRAWINGS FOR LOCATIONS OF NEW PARKING SIGN POLES
3)NOT ALL EXISTING SIGNS ARE SHOWN ON EVERY POST. WHEN RELOCATING TO A NEW POST LOCATION, RELOCATE EVERY SIGN ON POST UNLESS OTHERWISE NOTED.

0' 20' 40'

SCALE: 1" =20'

100% SUBMITTAL SEPTEMBER 24, 2010

Toole Design Group
6525 BELCREST ROAD, SUITE 400
HYATTSVILLE, MARYLAND 20782
PLANNING | ENGINEERING
301.927.1900

NO.	DESCRIPTION	NAME	DATE

REVISIONS

D.C. DEPARTMENT OF TRANSPORTATION
TRANSPORTATION POLICY AND PLANNING ADMINISTRATION
PROJECT MANAGEMENT DIVISION

REHABILITATION OF 15TH ST, N.W.
FROM E STREET, N.W.
TO EUCLID STREET, N.W.
WARD 3- WASHINGTON, D.C.

STRIPING PLAN- 14

PROJECT ENG. W.S.
DESIGNED BY M.C.
CHECKED BY E.M.
DRAWN BY M.C.
PROJECT MGR. W.S.
DIVISION CHIEF
DATE 07 JULY 2010
FILE 15th_Street_Working.DWG
DWG. 018 OF 023

F.H.W.A. REG. NO.	STATE	FED. AID PROJECT NO.	SHEET NO.	TOTAL SHEETS
2	D.C.	8888(293)	026	046

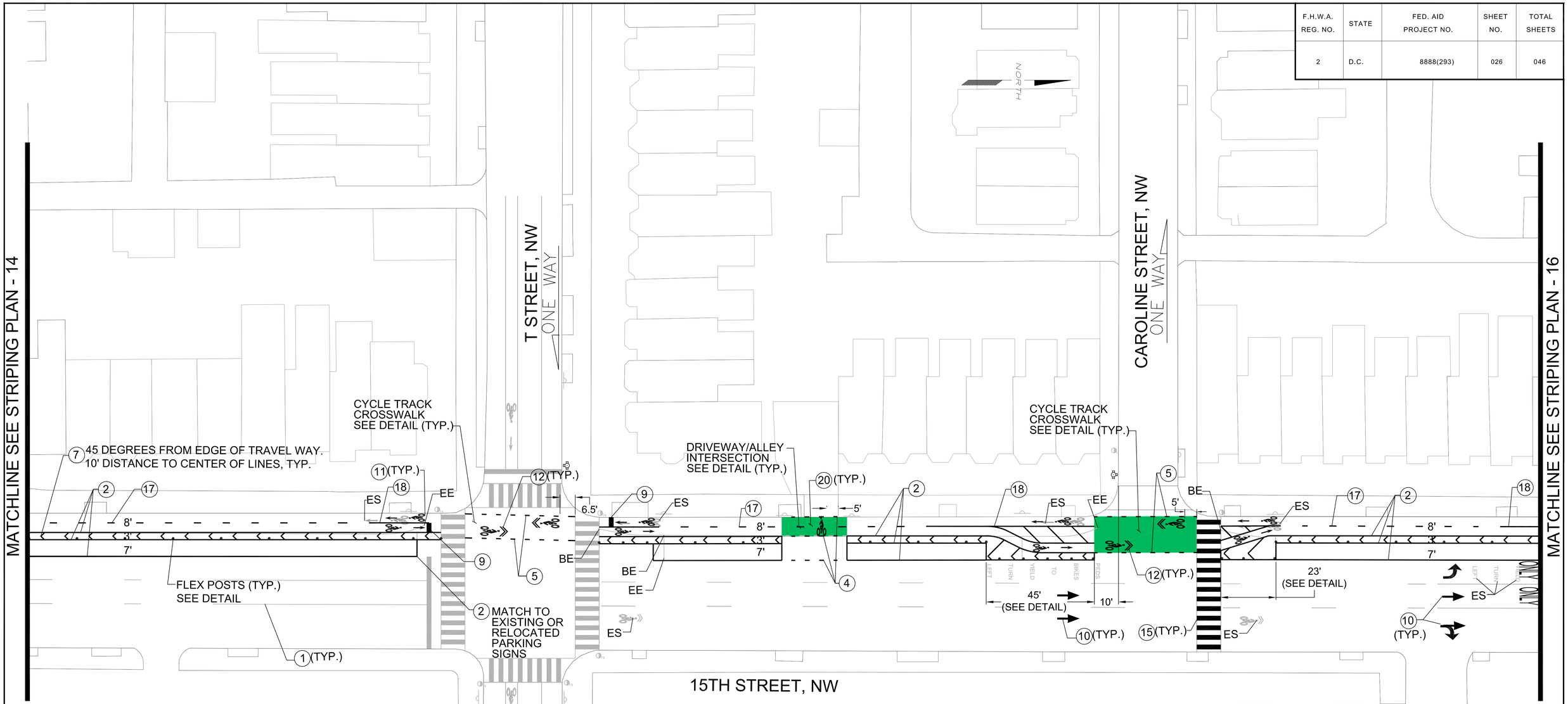

100% SUBMITTAL SEPTEMBER 24, 2010

NOTE:
1) SEE DETAIL SHEET 3, 4 AND 5 FOR INTERSECTION APPROACH TREATMENT
2) REFER TO DDOT SHOP DRAWINGS FOR LOCATIONS OF NEW PARKING SIGN POLES
3)NOT ALL EXISTING SIGNS ARE SHOWN ON EVERY POST. WHEN RELOCATING TO A NEW POST LOCATION, RELOCATE EVERY SIGN ON POST UNLESS OTHERWISE NOTED.

SCALE: 1" =20'

Toole Design Group
6525 BELCREST ROAD, SUITE 400
HYATTSVILLE, MARYLAND 20782
PLANNING | ENGINEERING
301.927.1900

NO.	DESCRIPTION	NAME	DATE

REVISIONS

D.C. DEPARTMENT OF TRANSPORTATION
TRANSPORTATION POLICY AND PLANNING ADMINISTRATION
PROJECT MANAGEMENT DIVISION

REHABILITATION OF 15TH ST, N.W.
FROM E STREET, N.W.
TO EUCLID STREET, N.W.
WARD 3- WASHINGTON, D.C.

STRIPING PLAN- 15

PROJECT ENG. W.S.
DESIGNED BY M.C.
CHECKED BY E.M.
DRAWN BY M.C.
PROJECT MGR. W.S.
DIVISION CHIEF
DATE 07 JULY 2010
FILE 15th_Street_Working.DWG
DWG. 019 OF 023

F.H.W.A. REG. NO.	STATE	FED. AID PROJECT NO.	SHEET NO.	TOTAL SHEETS
2	D.C.	8888(293)	027	046

MATCHLINE SEE STRIPING PLAN - 15

MATCHLINE SEE STRIPING PLAN - 17

NORTH

U STREET, NW

BUS STOP

V STREET, NW

ONE WAY

15TH STREET, NW

CYCLE TRACK CROSSWALK SEE DETAIL (TYP.)

7 45 DEGREES FROM EDGE OF TRAVEL WAY. 10' DISTANCE TO CENTER OF LINES, TYP.

MATCH TO 2 EXISTING OR RELOCATED PARKING SIGNS

FLEX POSTS (TYP.) SEE DETAIL

1 (TYP.)

10 (TYP.)

11 (TYP.)

12 (TYP.)

42.5' (SEE DETAIL)

44' (SEE DETAIL)

23' (SEE DETAIL)

20' SEE DETAIL

6'

8'

7'

5'

10'

ES

EE

BE

ONLY

NOTE:
1) SEE DETAIL SHEET 3, 4 AND 5 FOR INTERSECTION APPROACH TREATMENT
2) REFER TO DDOT SHOP DRAWINGS FOR LOCATIONS OF NEW PARKING SIGN POLES
3)NOT ALL EXISTING SIGNS ARE SHOWN ON EVERY POST. WHEN RELOCATING TO A NEW POST LOCATION, RELOCATE EVERY SIGN ON POST UNLESS OTHERWISE NOTED.

0' 20' 40'
SCALE: 1" =20'

Toole Design Group
6525 BELCREST ROAD, SUITE 400
HYATTSVILLE, MARYLAND 20782
PLANNING / ENGINEERING
301.927.1900

NO.	DESCRIPTION	NAME	DATE

REVISIONS

100% SUBMITTAL SEPTEMBER 24, 2010

D.C. DEPARTMENT OF TRANSPORTATION
TRANSPORTATION POLICY AND PLANNING ADMINISTRATION
PROJECT MANAGEMENT DIVISION

REHABILITATION OF 15TH ST, N.W.
FROM E STREET, N.W.
TO EUCLID STREET, N.W.
WARD 3- WASHINGTON, D.C.

STRIPING PLAN- 16

PROJECT ENG. W.S.
DESIGNED BY M.C.
CHECKED BY E.M.
DRAWN BY M.C.
PROJECT MGR. W.S.
DIVISION CHIEF
DATE 07 JULY 2010
FILE 15th_Street_Working.DWG
DWG. 018 OF 023

F.H.W.A. REG. NO.	STATE	FED. AID PROJECT NO.	SHEET NO.	TOTAL SHEETS
2	D.C.	8888(293)	028	046

MATCHLINE SEE STRIPING PLAN - 16

MATCHLINE SEE STRIPING PLAN - 18

NEW HAMPSHIRE AVENUE, NW

W STREET, NW
ONE WAY

PROJECT LIMIT- DONE BY OTHERS

15TH STREET, NW

NORTH

CYCLE TRACK CROSSWALK SEE DETAIL (TYP.)

ERADICATE EXISTING STRIPING

FLEX POSTS 5' O.C.

FLEX POSTS 5' O.C.

8.5'

32'

21'

20 (TYP.)

12 (TYP.)

11 (TYP.)

5'

8'

3'

8'

11'

8'

60'

BE

EE

ES

MATCH TO EXISTING OR RELOCATED PARKING SIGNS

10 (TYP.)

45 DEGREES FROM EDGE OF TRAVEL WAY. 10' DISTANCE TO CENTER OF LINES, TYP.

7 45 DEGREES FROM EDGE OF TRAVEL WAY. 10' DISTANCE TO CENTER OF LINES, TYP.

NOTE:
1) SEE DETAIL SHEET 3, 4 AND 5 FOR INTERSECTION APPROACH TREATMENT
2) REFER TO DDOT SHOP DRAWINGS FOR LOCATIONS OF NEW PARKING SIGN POLES
3) NOT ALL EXISTING SIGNS ARE SHOWN ON EVERY POST. WHEN RELOCATING TO A NEW POST LOCATION, RELOCATE EVERY SIGN ON POST UNLESS OTHERWISE NOTED.

FLORIDA AVENUE, NW

0' 20' 40'
SCALE: 1" =20'

100% SUBMITTAL SEPTEMBER 24, 2010

D.C. DEPARTMENT OF TRANSPORTATION
TRANSPORTATION POLICY AND PLANNING ADMINISTRATION
PROJECT MANAGEMENT DIVISION

REHABILITATION OF 15TH ST, N.W.
FROM E STREET, N.W.
TO EUCLID STREET, N.W.
WARD 3- WASHINGTON, D.C.

STRIPING PLAN- 17

PROJECT ENG. W.S.
DESIGNED BY M.C.
CHECKED BY E.M.
DRAWN BY M.C.
PROJECT MGR. W.S.

DIVISION CHIEF
DATE 07 JULY 2010
FILE 15th_Street_Working.DWG
DWG. 018 OF 023

Toole Design Group
6525 BELCREST ROAD, SUITE 400
HYATTSVILLE, MARYLAND 20782
PLANNING | ENGINEERING
301.927.1900

NO.	DESCRIPTION	NAME	DATE

REVISIONS

MATCHLINE SEE SIGNING PLAN - 2

F.H.W.A. REG. NO.	STATE	FED. AID PROJECT NO.	SHEET NO.	TOTAL SHEETS
2	D.C.	8888(293)	029	046

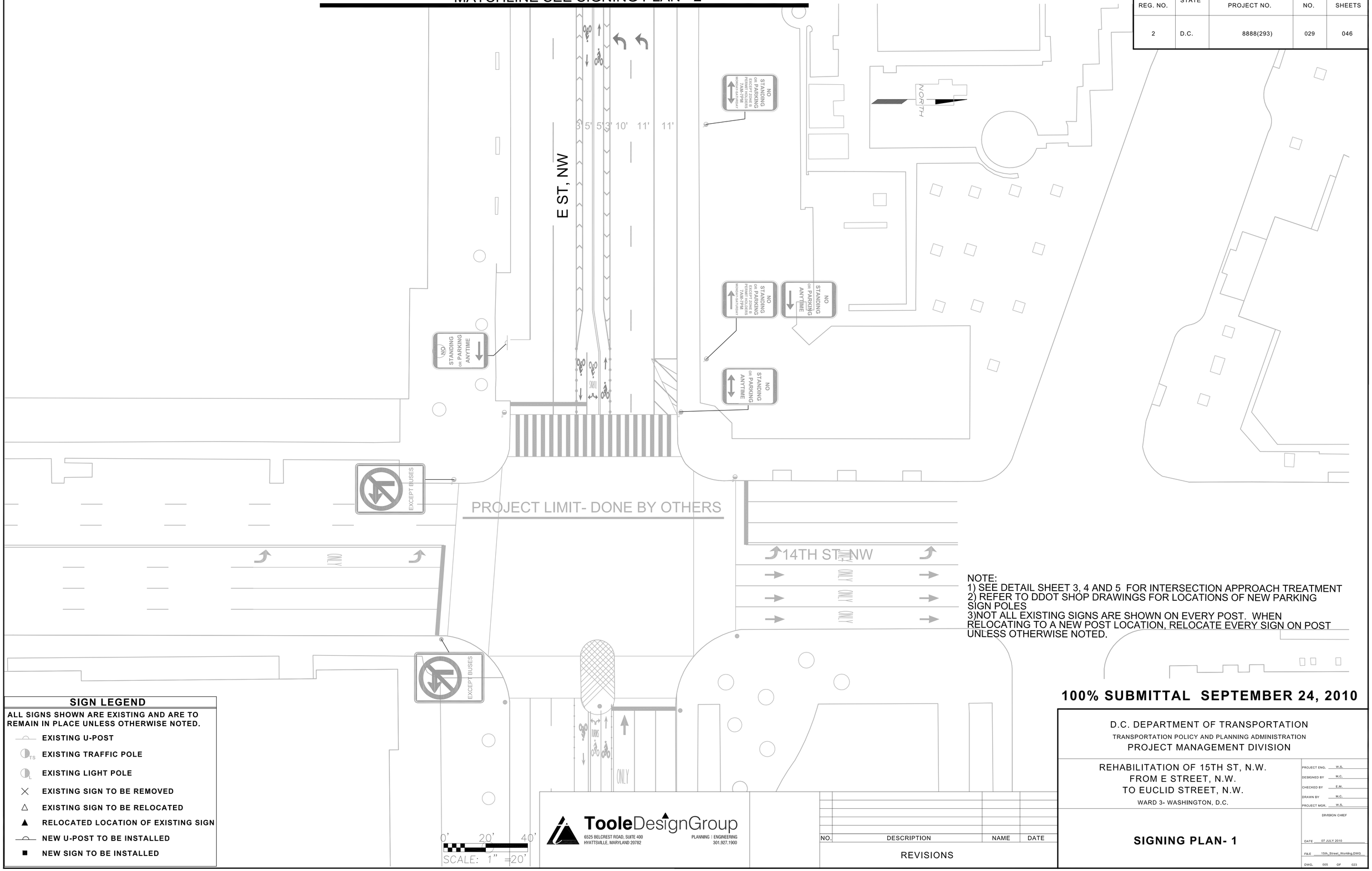

NOTE:
1) SEE DETAIL SHEET 3, 4 AND 5 FOR INTERSECTION APPROACH TREATMENT
2) REFER TO DDOT SHOP DRAWINGS FOR LOCATIONS OF NEW PARKING SIGN POLES
3)NOT ALL EXISTING SIGNS ARE SHOWN ON EVERY POST. WHEN RELOCATING TO A NEW POST LOCATION, RELOCATE EVERY SIGN ON POST UNLESS OTHERWISE NOTED.

SIGN LEGEND

ALL SIGNS SHOWN ARE EXISTING AND ARE TO REMAIN IN PLACE UNLESS OTHERWISE NOTED.

- EXISTING U-POST
- EXISTING TRAFFIC POLE
- EXISTING LIGHT POLE
- EXISTING SIGN TO BE REMOVED
- EXISTING SIGN TO BE RELOCATED
- RELOCATED LOCATION OF EXISTING SIGN
- NEW U-POST TO BE INSTALLED
- NEW SIGN TO BE INSTALLED

100% SUBMITTAL SEPTEMBER 24, 2010

Toole Design Group
6525 BELCREST ROAD, SUITE 400
HYATTSVILLE, MARYLAND 20782
PLANNING | ENGINEERING
301.927.1900

NO.	DESCRIPTION	NAME	DATE

REVISIONS

D.C. DEPARTMENT OF TRANSPORTATION
TRANSPORTATION POLICY AND PLANNING ADMINISTRATION
PROJECT MANAGEMENT DIVISION

REHABILITATION OF 15TH ST, N.W.
FROM E STREET, N.W.
TO EUCLID STREET, N.W.
WARD 3- WASHINGTON, D.C.

SIGNING PLAN- 1

PROJECT ENG. W.S.
DESIGNED BY M.C.
CHECKED BY E.M.
DRAWN BY M.C.
PROJECT MGR. W.S.
DIVISION CHIEF
DATE 07 JULY 2010
FILE 15th_Street_Working.DWG
DWG. 005 OF 023

SIGN LEGEND

ALL SIGNS SHOWN ARE EXISTING AND ARE TO REMAIN IN PLACE UNLESS OTHERWISE NOTED.

- EXISTING U-POST
- EXISTING TRAFFIC POLE
- EXISTING LIGHT POLE
- EXISTING SIGN TO BE REMOVED
- EXISTING SIGN TO BE RELOCATED
- RELOCATED LOCATION OF EXISTING SIGN
- NEW U-POST TO BE INSTALLED
- NEW SIGN TO BE INSTALLED

NOTE:
1) SEE DETAIL SHEET 3, 4 AND 5 FOR INTERSECTION APPROACH TREATMENT
2) REFER TO DDOT SHOP DRAWINGS FOR LOCATIONS OF NEW PARKING SIGN POLES
3)NOT ALL EXISTING SIGNS ARE SHOWN ON EVERY POST. WHEN RELOCATING TO A NEW POST LOCATION, RELOCATE EVERY SIGN ON POST UNLESS OTHERWISE NOTED.

F.H.W.A. REG. NO.	STATE	FED. AID PROJECT NO.	SHEET NO.	TOTAL SHEETS
2	D.C.	8888(293)	030	046

NORTH

WHITE HOUSE ACCESS ROAD

ALEXANDER HAMILTON PL, NW

PROJECT LIMITS BY OTHERS

E ST, NW

15TH STREET, NW

PENNSYLVANIA AVE, NW

NO STANDING OR PARKING ANYTIME

SPECIAL RIGHT CURB LANE AHEAD CLOSE TO ALL TRAFFIC EXCEPT AUTHORIZED PERSONNEL CURB LANE

ONE WAY

R3-1

R3-2

NO PARKING VIOLATORS WILL BE TOWED

NO STANDING OR PARKING ANYTIME MONDAY-SATURDAY 7AM-7PM EXCEPT PERMIT HOLDERS

MATCHLINE SEE SIGNING PLAN - 1

MATCHLINE SEE SIGNING PLAN - 3

0' 40'

SCALE: 1" =20'

100% SUBMITTAL SEPTEMBER 24, 2010

Toole Design Group
6525 BELCREST ROAD, SUITE 400
HYATTSVILLE, MARYLAND 20782
PLANNING | ENGINEERING
301.927.1900

NO.	DESCRIPTION	NAME	DATE

REVISIONS

D.C. DEPARTMENT OF TRANSPORTATION
TRANSPORTATION POLICY AND PLANNING ADMINISTRATION
PROJECT MANAGEMENT DIVISION

REHABILITATION OF 15TH ST, N.W.
FROM E STREET, N.W.
TO EUCLID STREET, N.W.
WARD 3- WASHINGTON, D.C.

SIGNING PLAN- 2

PROJECT ENG. W.S.
DESIGNED BY M.C.
CHECKED BY E.M.
DRAWN BY M.C.
PROJECT MGR. W.S.
DIVISION CHIEF
DATE 07 JULY 2010
FILE 15th_Street_Working.DWG
DWG. 006 OF 023

F.H.W.A. REG. NO.	STATE	FED. AID PROJECT NO.	SHEET NO.	TOTAL SHEETS
2	D.C.	8888(293)	031	046

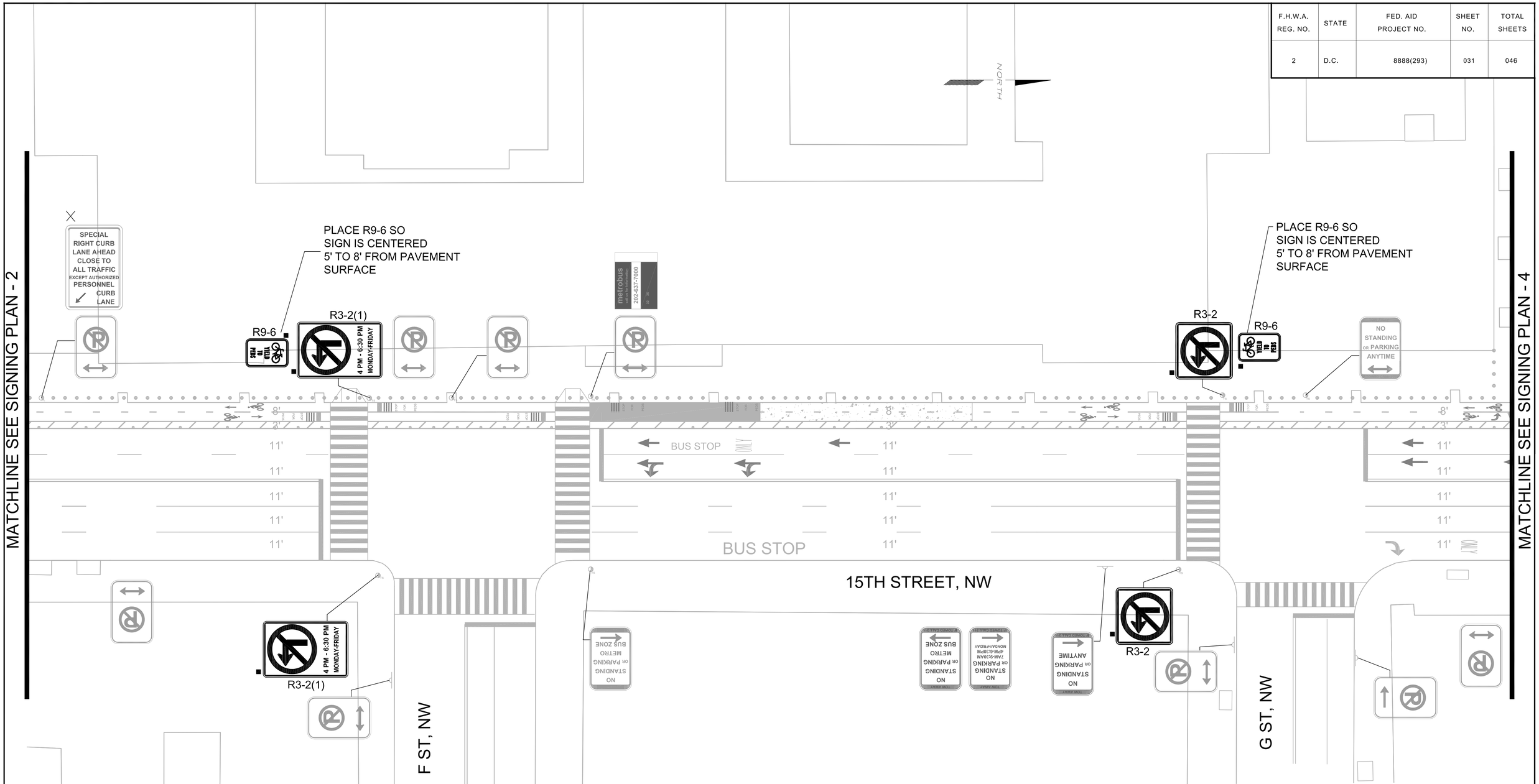

NOTE:
1) SEE DETAIL SHEET 3, 4 AND 5 FOR INTERSECTION APPROACH TREATMENT
2) REFER TO DDOT SHOP DRAWINGS FOR LOCATIONS OF NEW PARKING SIGN POLES
3)NOT ALL EXISTING SIGNS ARE SHOWN ON EVERY POST. WHEN RELOCATING TO A NEW POST LOCATION, RELOCATE EVERY SIGN ON POST UNLESS OTHERWISE NOTED.

SIGN LEGEND

ALL SIGNS SHOWN ARE EXISTING AND ARE TO REMAIN IN PLACE UNLESS OTHERWISE NOTED.

- EXISTING U-POST
- EXISTING TRAFFIC POLE
- EXISTING LIGHT POLE
- EXISTING SIGN TO BE REMOVED
- EXISTING SIGN TO BE RELOCATED
- RELOCATED LOCATION OF EXISTING SIGN
- NEW U-POST TO BE INSTALLED
- NEW SIGN TO BE INSTALLED

0' 20' 40'
SCALE: 1" =20'

100% SUBMITTAL SEPTEMBER 24, 2010

D.C. DEPARTMENT OF TRANSPORTATION
TRANSPORTATION POLICY AND PLANNING ADMINISTRATION
PROJECT MANAGEMENT DIVISION

REHABILITATION OF 15TH ST, N.W.
FROM E STREET, N.W.
TO EUCLID STREET, N.W.
WARD 3- WASHINGTON, D.C.

PROJECT ENG. W.S.
DESIGNED BY M.C.
CHECKED BY E.M.
DRAWN BY M.C.
PROJECT MGR. W.S.
DIVISION CHIEF
DATE 07 JULY 2010
FILE 15th_Street_Working.DWG
DWG. 008 OF 023

SIGNING PLAN- 3

TooleDesignGroup
6525 BELCREST ROAD, SUITE 400
HYATTSVILLE, MARYLAND 20782
PLANNING | ENGINEERING
301.927.1900

NO.	DESCRIPTION	NAME	DATE

REVISIONS

F.H.W.A. REG. NO.	STATE	FED. AID PROJECT NO.	SHEET NO.	TOTAL SHEETS
2	D.C.	8888(293)	032	046

UNLESS OTHERWISE NOTED.

NORTH

MATCHLINE SEE SIGNING PLAN - 5

MATCHLINE SEE SIGNING PLAN - 3

PENNSYLVANIA AVENUE, N.W.

15TH STREET, NW

H ST, NW
ONE WAY

NEW YORK AVE, NW

- DONE BY OTHERS

SIGN LEGEND

ALL SIGNS SHOWN ARE EXISTING AND ARE TO REMAIN IN PLACE UNLESS OTHERWISE NOTED.

- EXISTING U-POST
- $_{TS}$ EXISTING TRAFFIC POLE
- $_{L}$ EXISTING LIGHT POLE
- EXISTING SIGN TO BE REMOVED
- △ EXISTING SIGN TO BE RELOCATED
- ▲ RELOCATED LOCATION OF EXISTING SIGN
- NEW U-POST TO BE INSTALLED
- ■ NEW SIGN TO BE INSTALLED

0' 20' 40'
SCALE: 1" =20'

NOTE:
1) SEE DETAIL SHEET 3, 4 AND 5 FOR INTERSECTION APPROACH TREATMENT
2) REFER TO DDOT SHOP DRAWINGS FOR LOCATIONS OF NEW PARKING SIGN POLES
3)NOT ALL EXISTING SIGNS ARE SHOWN ON EVERY POST. WHEN RELOCATING TO A NEW POST LOCATION, RELOCATE EVERY SIGN ON POST UNLESS OTHERWISE NOTED.

100% SUBMITTAL SEPTEMBER 24, 2010

Toole Design Group
6525 BELCREST ROAD, SUITE 400
HYATTSVILLE, MARYLAND 20782
PLANNING | ENGINEERING
301.927.1900

NO.	DESCRIPTION	NAME	DATE

REVISIONS

D.C. DEPARTMENT OF TRANSPORTATION
TRANSPORTATION POLICY AND PLANNING ADMINISTRATION
PROJECT MANAGEMENT DIVISION

REHABILITATION OF 15TH ST, N.W.
FROM E STREET, N.W.
TO EUCLID STREET, N.W.
WARD 3- WASHINGTON, D.C.

SIGNING PLAN- 4

PROJECT ENG. W.S.
DESIGNED BY M.C.
CHECKED BY E.M.
DRAWN BY M.C.
PROJECT MGR. W.S.
DIVISION CHIEF
DATE 07 JULY 2010
FILE 15th_Street_Working.DWG
DWG. 008 OF 023