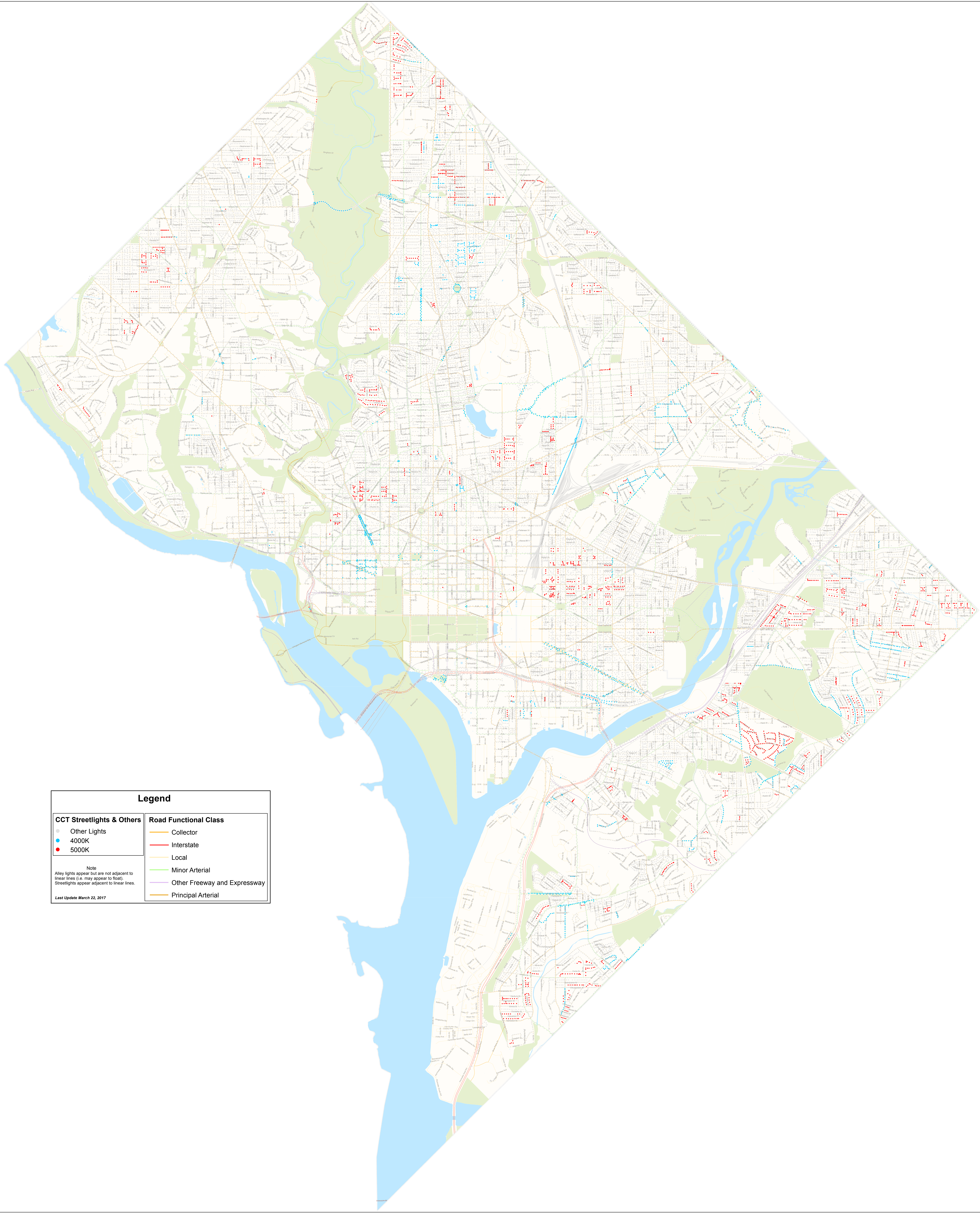


STREETLIGHTS: LED CORRELATED COLOR TEMPERATURE MAP, WASHINGTON DC



**Legend**

**CCT Streetlights & Others**


- Other Lights
- 4000K
- 5000K

Note  
Alley lights appear but are not adjacent to linear lines (i.e. may appear to float).  
Streetlights appear adjacent to linear lines.

Last Update March 22, 2017

**Road Functional Class**

- Collector
- Interstate
- Local
- Minor Arterial
- Other Freeway and Expressway
- Principal Arterial



Scale 1:20,500

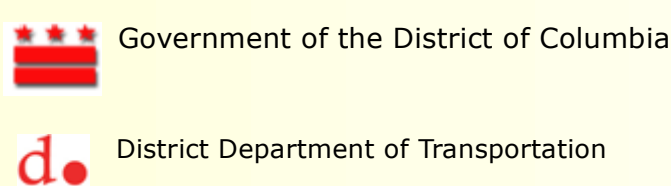
The base map was compiled from aerial photography and airborne GPS data acquired in March and April 1999.  
All mapping is referenced to the Maryland State Plane Coordinate System 1983 North American horizontal datum and 1988 vertical datum in meters.

Data Source	DDOT GIS DATABASE
Map Type	STANDARD
Serial No	TH032217_02

Date Created	March 22, 2017
Expiration Date	NONE
Created By	DDOT STREET LIGHT GIS

**Disclaimer**

The information contained on this page is NOT to be construed or used as a "legal description". District Department of Transportation (DDOT) does not provide any warranty of accuracy or completeness regarding the map information. Any errors or omissions should be reported to the DDOT Geographic Data Systems Division of the Office of Information Technology & Innovations Administration. In no event will DDOT be liable for any damages, including but not limited to loss of data, lost profits, business interruption, loss of business information or any other pecuniary loss that might arise from the use of this map or information it contains.



District Department of Transportation

