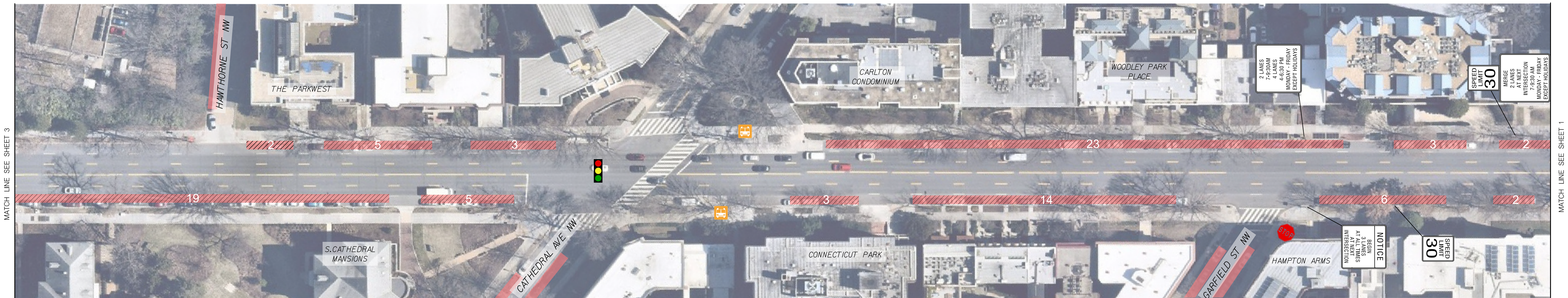
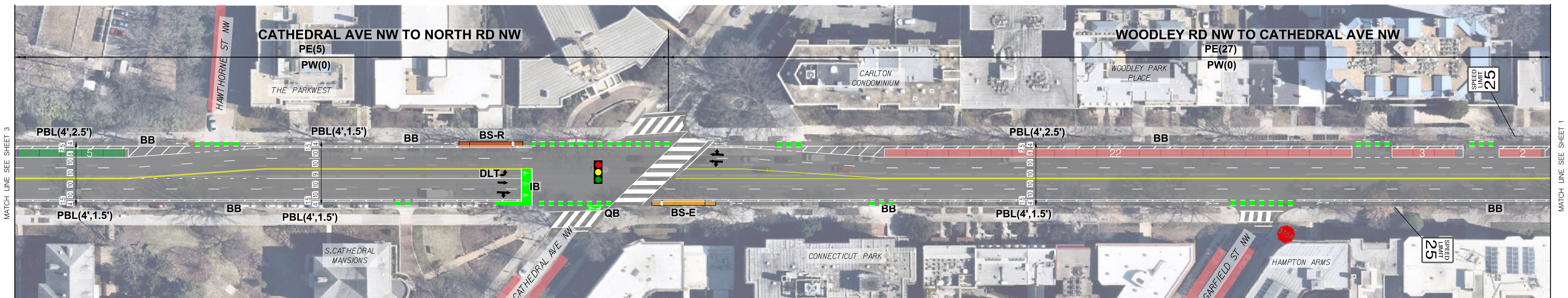


# 2 - WOODLEY RD TO HAWTHORNE ST



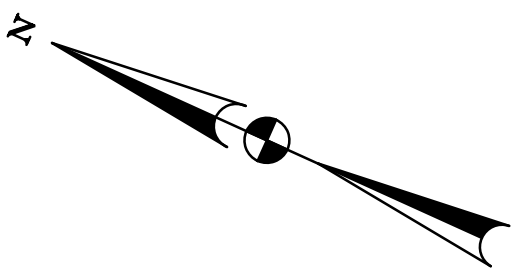
EXISTING CONDITION




PROPOSED CONDITION

LEGEND	
	SIGNALIZED INTERSECTION
	PEDESTRIAN CROSSING WITH EXISTING HAWK BEACON
	EXISTING BUS STOP LOCATION (CANDIDATE FOR CONSOLIDATION)
	PROPOSED BUS STOP - EXISTING LOCATION
	PROPOSED BUS STOP - RELOCATED LOCATION
	RAISED MEDIAN FOR PEDESTRIAN REFUGE
	GREEN BIKE LANE HATCH MARKS ACROSS INTERSECTIONS & DRIVEWAYS
	NON-METER OR RESIDENTIAL PERMIT PARKING SPACES - NUMBER OF EXISTING SPACES WHERE INDICATED
	METER PARKING SPACES - NUMBER OF EXISTING SPACES WHERE INDICATED
	PICK UP & DROP OFF (PUDO)/LOADING AREA (LENGTH IN FEET)
	AM AND/OR PM PEAK RESTRICTED PARKING
	BICYCLE BUFFER TO INCLUDE REFLECTORS AND RAISED BLOCKS WITH 15' SPACING
	IMPLEMENT NO TURN ON RED
	ADD DEDICATED LEFT TURN LANE
	ADD DEDICATED RIGHT TURN LANE
	EVALUATE PEDESTRIAN CROSSING FOR HAWK INSTALLATION
	ADD INTERSECTION BICYCLE BOX
	ADD TWO-STAGE TURN QUEUE BOX
	DRIVEWAY CANDIDATE FOR RIGHT-IN-RIGHT-OUT
	PROPOSED INTERSECTION REALIGNMENT AT CONNECTICUT AVE AND 24TH ST (SHORTENS PEDESTRIAN CROSSING)
	PROPOSED CURB BUMP OUT (SHORTENS PEDESTRIAN CROSSING AND PREVENTS VEHICLES FROM PARKING IN CROSSWALK)
	PROPOSED INTERSECTION REALIGNMENT AT CONNECTICUT AVE AND NEBRASKA AVE (REMOVES SLIP LANE)
	PX(##) TOTAL NUMBER OF SPACES E - EAST SIDE; W - WEST SIDE PARKING
	PBL(##', ##') WIDTH (IN FEET) OF BUFFER WIDTH (IN FEET) OF BIKE LANE PROTECTED BICYCLE LANE

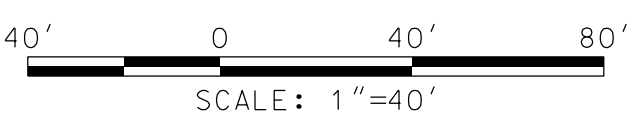
CONCEPT FOR  
PUBLIC REVIEW  
PRINTED JUNE 28, 2022



- NOTES:
- EXISTING REVERSIBLE LANE SIGNS TO BE REMOVED IN PROPOSED CONDITION
  - CURBSIDE PARKING AND LOADING LOCATIONS ON CONNECTICUT AVE AND ADJACENT SIDE STREETS WILL BE MODIFIED AND REFINED BASED ON A DETAILED PARKING ANALYSIS TO OCCUR IN COORDINATION WITH THE COMMUNITY AND ADJACENT PROPERTY OWNERS.
  - ON-STREET PARKING SPACES FOR PEOPLE WITH DISABILITIES WILL BE DESIGNATED IN ACCORDANCE WITH DDOT REQUIREMENTS DURING THE NEXT PHASE OF DESIGN
  - RECOMMEND SPEED LIMIT REDUCTION TO 25 MPH
  - PROHIBITING RIGHT TURNS ON RED WILL BE INVESTIGATED FOR ALL INTERSECTIONS
  - FINAL BUS STOP LOCATIONS WILL BE COORDINATED WITH WMATA AND WILL BE EVALUATED FOR MODULAR DESIGN



CONCEPTUAL ENGINEERING PLAN  
CONNECTICUT AVENUE  
CONCEPT C



SHEET 2 OF 11  
SCALE: 1"=40'