



District Department of Transportation



Anticipated Project Advertisements

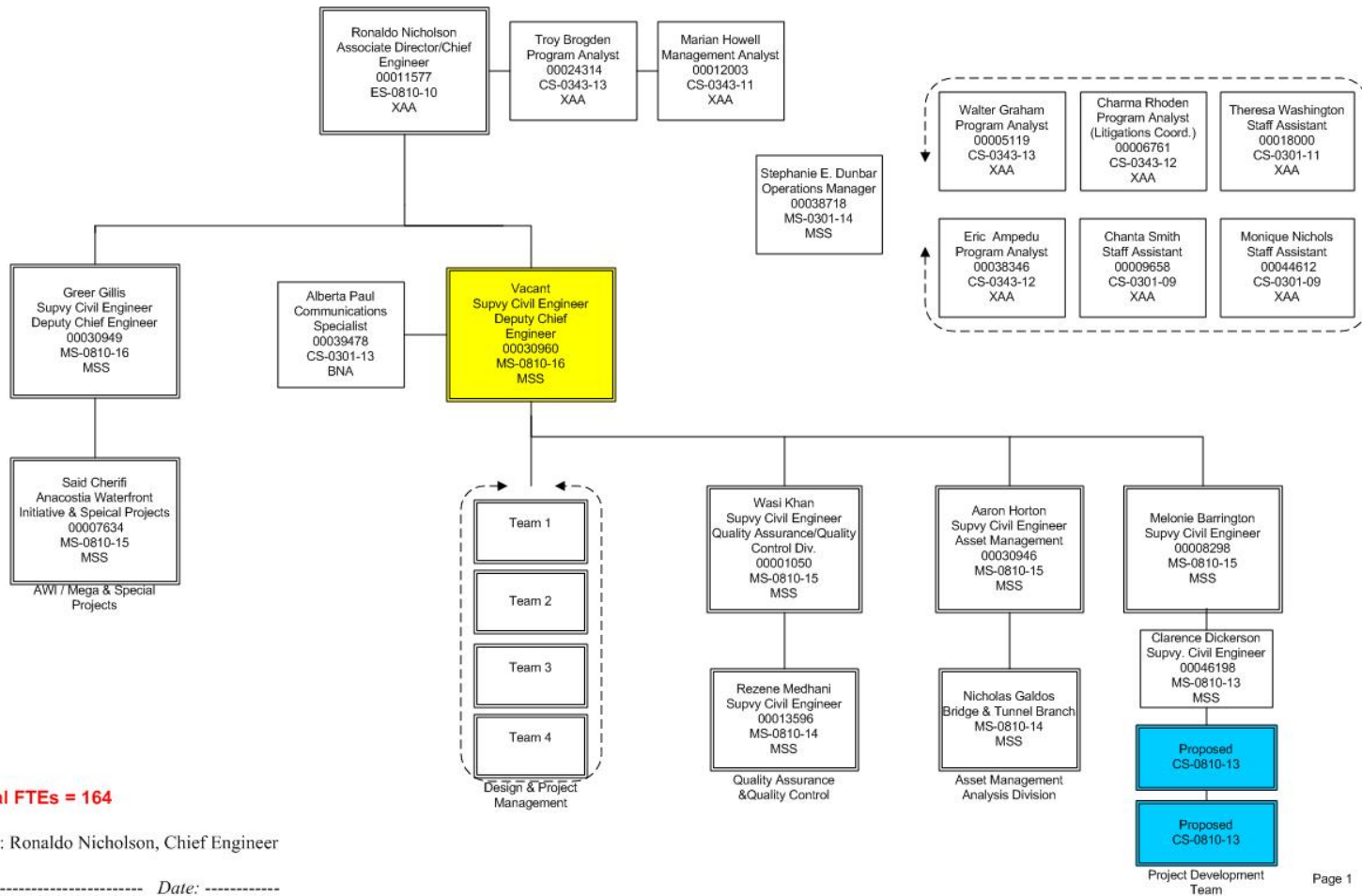
A decorative graphic at the bottom of the slide consisting of three wavy, horizontal lines. The top line is red, the middle line is light gray, and the bottom line is dark blue.

Infrastructure Project Management Administration

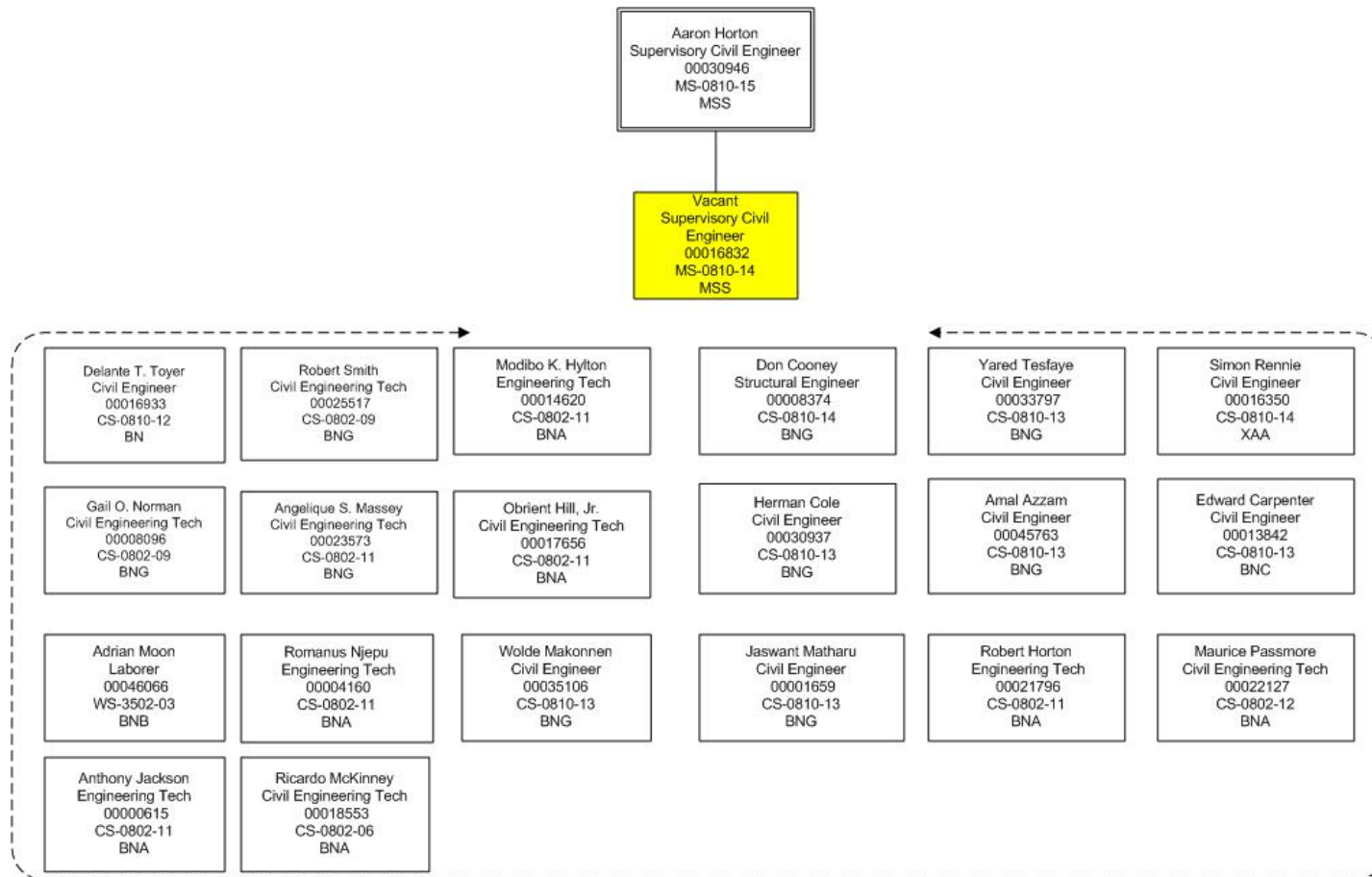
INFRASTRUCTURE PROJECT MANAGEMENT ADMINISTRATION

ORGANIZATIONAL CHARTS

Office of the Chief Engineer

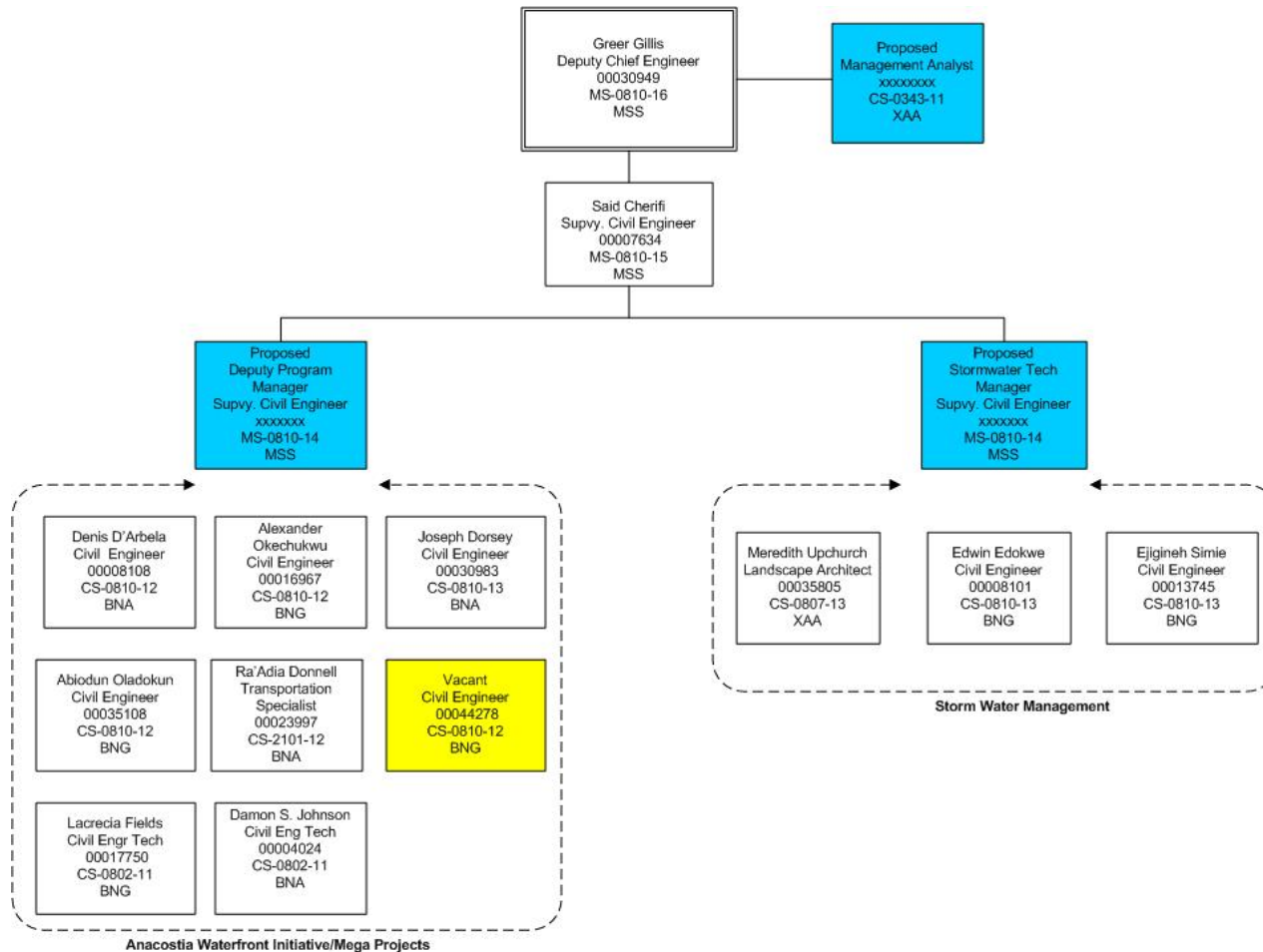


ASSET MANAGEMENT

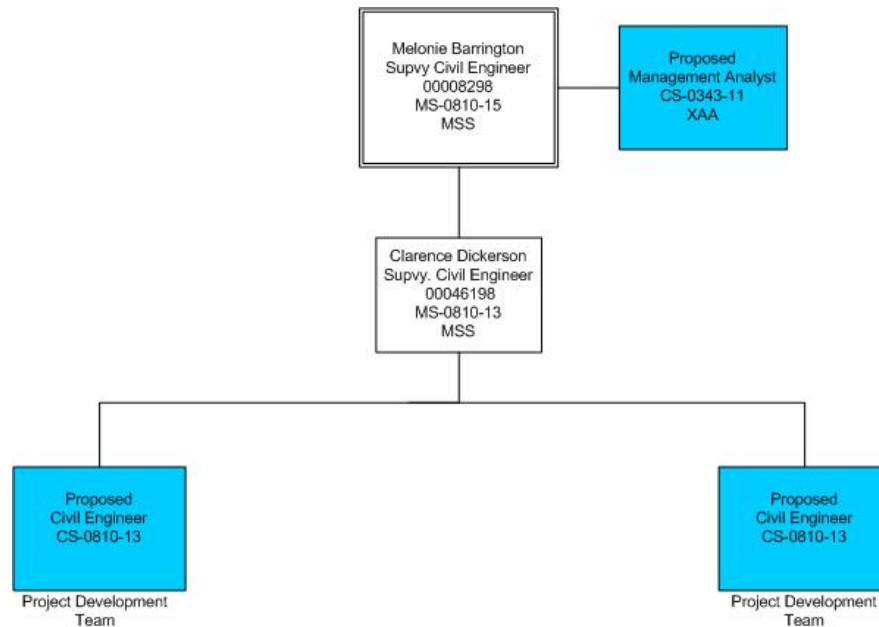


Bridge & Tunnel Mgmt/Roadway Asset Mgmt/Alleys/Sidewalks
Data Collection (Citywide)

AWI & SPECIAL PROJECTS



DESIGN & PROJECT MANAGEMENT





PROJECT ADVERTISEMENTS – BREAKDOWN BY TEAMS



TEAM 1

PROJECT	ADVERTISEMENT DATE	PROJECT DESCRIPTION	TOTAL PROJECT BUDGET
18th Street	August 5, 2010	Reconstruction of roadway, widen sidewalk, improve drainage, replace water main along with new curbs, gutters, streetlights, traffic signals & more	\$10,131,267.09
O & P Street Rehabilitation	August 20, 2010	Historic rehabilitation of O and P Streets from Wisconsin Ave to 37 th Street and all side streets	\$17,260,752.07

TEAM 1 (Continued)

PROJECT	ADVERTISEMENT DATE	PROJECT DESCRIPTION	TOTAL PROJECT BUDGET
Sherman Avenue	August 25, 2010	Total redesign & reconstruction of roadway and sidewalks; ramp upgrades, streetlights, traffic signals & drainage.	\$14,000,000.00
Harvard Triangle Intersection	February 2011	Safety improvement at the intersection of Adams Mill Rd/Kenyon St/Irving St., & Adams Mill Rd/Harvard St/Zoo entrance	\$3,500,000.00
L'Enfant Plaza Promenade	May 2011	Repair/replacement of expansion joints, isolated concrete repairs, retrofitting bearings, restoration of roadways & sidewalk surfaces, reset curb & gutter, & other miscellaneous repairs.	\$1,500,000.00

Team 1 (continued)

PROJECT	ADVERTISEMENT DATE	PROJECT DESCRIPTION	TOTAL PROJECT BUDGET
U Street	June 2011	Total reconstruction from 14 th Street to 18 th Street; resurfacing from 9 th Street to 14 th Street; improve streetscape & landscape; upgrading streetlights, traffic signals, water line & drainage system.	\$12,000,000.00
New Hampshire Avenue	August 2011	Improve Washington Circle to Dupont Circle, to assure safety of pedestrian/vehicular traffic around the circle; improve Streetscape & landscape.	\$12,000,000.00

TEAM 2

PROJECT	ADVERTISEMENT DATE	PROJECT DESCRIPTION	TOTAL PROJECT BUDGET
Nebraska Avenue	November 2010	Update existing plans of design of roadway & sidewalk reconstruction, street lighting, traffic signals, pavement markings & safety improvements for pedestrian & vehicle traffic.	\$5,000,000.00
Glover Park	November 2010	Work includes modification to sidewalk and roadway.	\$3,400,000.00
Takoma	December 2010	Work includes repairs to existing pavement & structures to include curbs, gutters, sidewalks, sewer manholes, ADA ramps, bike paths; modifications to traffic signals, conduit & streetlights.	\$3,000,000.00

Team 2 (Continued)

Project	Advertisement Date	Project Description	Total Project Budget
16 th Street Bridge	April 2011	Project replaces existing reinforced concrete rigid frame bridge, abutments & adjoining wing walls.	\$11,000,000.00

Team 3

Project	Advertisement Date	Project Description	Total Project Budget
Air Rights Project	December 2010	The K Street Bridge, Mass. Avenue Bridge, H Street Bridge & the electric/mechanical upgrade of the air rights tunnel.	\$25,000,000.00
Columbus Circle	September 21, 2010	Develop design of improvements of Columbus Circle and Columbus Plaza, including plans, specifications and construction cost estimates.	\$10,800,000.00
Rhode Island Avenue Pedestrian Bridge	October 20, 2010	A brand new pedestrian/bike bridge over CSX railroad.	\$5,800,000.00

Team 4

Project	Advertisement Date	Project Description	Total Project Budget
Benning Road	August 16, 2010	Work includes repairs to existing pavement & structures which include curbs, gutters, sidewalks, sewer manholes, ADA ramps, traffic signals & conduit, and streetlights.	\$5,577,940.20
Nannie Helen Burroughs	August 30, 2010	Reconstruction of roadway, widen sidewalks, drainage improvement, replacement of water main along with new curbs, gutters, streetlights, traffic signals, and more.	\$13,948,616.88


AWI

Project	Advertisement Date	Project Description	Total Project Budget
I-295 Ramp Construction	November 2010	Proposed widening of the northbound ramp to DC-295 from Penn. Avenue, SE; improvements to the northbound lane of DC 295 and the eastbound ramp from Penn. Avenue in to Washington, DC..	\$2,000,000.00
Maine Avenue Improvements	April 2011	Reconstruct and widen the south sidewalk along Maine Ave., SW, from 14 th Street ramp to 12 th St., SW. The sidewalk/trail widening w/connect the Anacostia Riverwalk Trail with East Potomac Park.	\$5,000,000.00

Stormwater Management

Project	Advertisement Date	Project Description	Total Project Budget
LID Retrofit Projects @ Fitch Place NE and Erie Road SE	January 2011	Construct bioretention areas behind the curb with curb cuts.	\$150,000.00
LID Retrofit Projects @East Beach Drive NW, Fitch Place, NE, Erie Road SE, & Fort Dupont Street, SE	February 2011	Remove curb & add bioretention areas and grass paving system at East Beach; construct vegetated curb bumpouts at Ft. Dupont Street intersection.	\$400,000.00

DDOT Panel

- J. Christopher Lawson, FHWA
DC Division Administrator
 - Terry Bellamy, DDOT
Deputy Director
 - Jerry Carter, DDOT
Contracting Officer
 - Lisa Gregory, DDOT
Chief Civil Rights Division
- 

d. delivers

