LONG BRIDGE STUDY

ALTERNATIVE 1
NoBuild

Legend

Rail

CSX LONG BRIDGE

Tidal Basin

Potomac River

Washington Channel

WEST BASIN DR
17TH ST
G W MEMORIAL PKWY
GEORGE WASHINGTON MEMORIAL PKWY
PENTAGON ACCESS RD
ROUTE 110
BOUNDARY DR
INTERSTATE 395
INTERSTATE 395 HOV LANES
ROCHAMBEAU BRG
I-395
EAST BASIN DR
15TH ST
RAOUL WALLENBERG PL
JEFFERSON DR
14TH ST
INDEPENDENCE AVE
U.S. ROUTE 1
S CLARK ST
LONG BRIDGE DR
6TH ST S
C ST
13TH ST
D ST
12TH ST
MARYLAND AVE
MAINE AVE
OHIO DR
INTERSTATE 395 I
12TH ST EXPY
L'ENFANT PROMENADE
10TH ST
BUCKEYE DR
FRONTAGE RD
9TH ST
7TH ST
E ST
G ST
H ST
WATER ST
LEVEE RD

LONG BRIDGE STUDY

ALTERNATIVE 2
4-Track expansion with pedestrian/bicycle

Legend
- Rail
- Bicycle/Pedestrian

Bike/ped connection to Long Bridge Park

Bike/ped pathway to Long Bridge Park

GW Parkway Trail bike/ped connection

CSX LONG BRIDGE

Ohio Drive bike/ped connections

Tidal Basin/SW Waterfront bike/ped connection



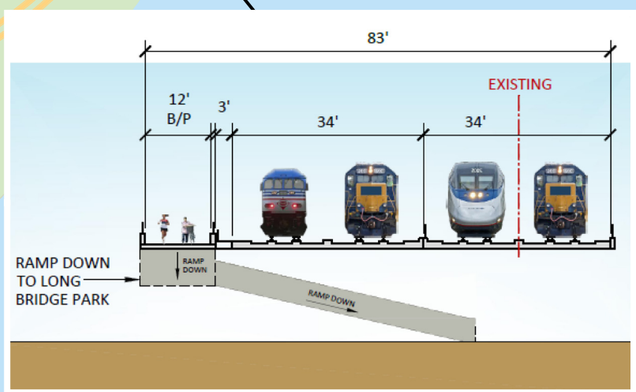

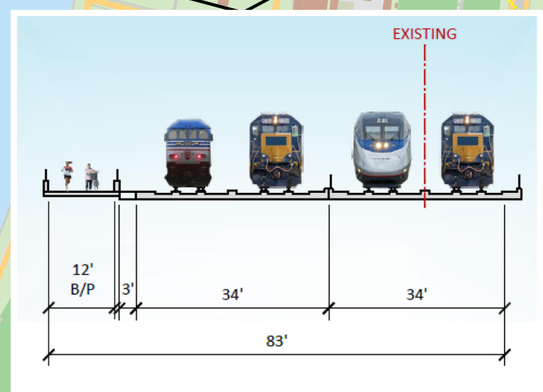

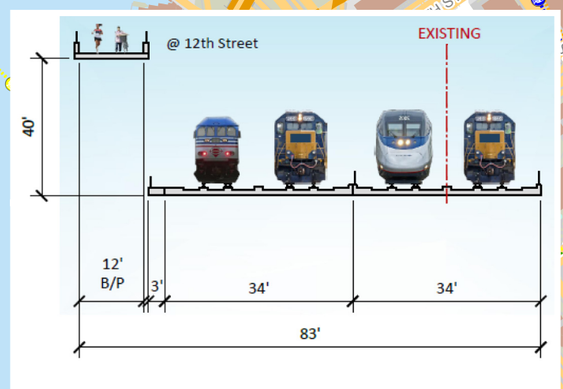

LONG BRIDGE STUDY

ALTERNATIVE 3

4-Track expansion with streetcar and bike/ped

Legend
- Rail
- Streetcar
- Bicycle/Pedestrian

Streetcar connection to Long Bridge Park, Convention Center, and Columbia Pike streetcar line

Tidal Basin/SW Waterfront bike/ped connection

Bike/ped pathway to Long Bridge Park

GW Parkway Trail bike/ped connection

CSX LONG BRIDGE

Ohio Drive bike/ped connections

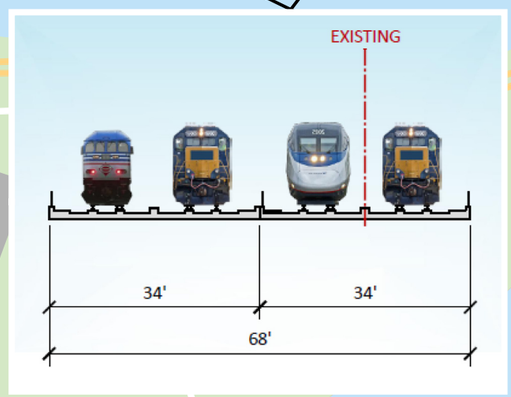

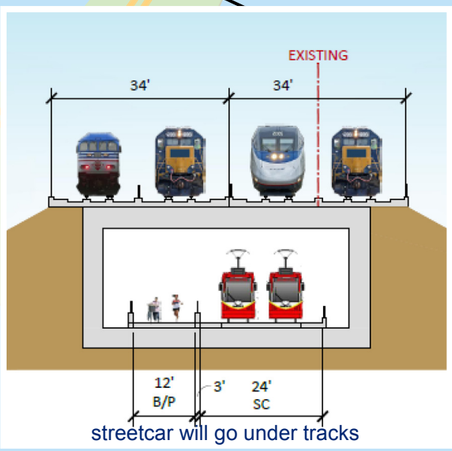

streetcar will go under tracks



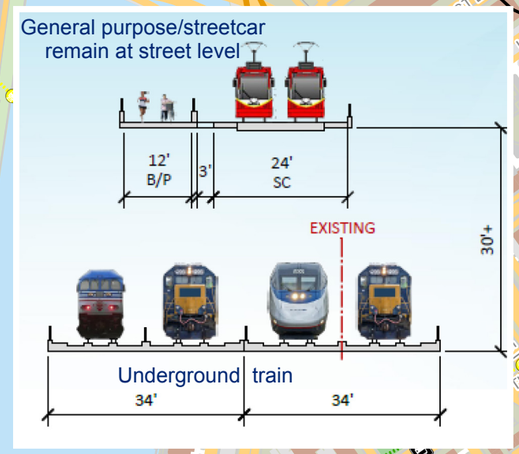

LONG BRIDGE STUDY

ALTERNATIVE 4

4-Track expansion with shared streetcar/general purpose and bike/ped

Legend
- Rail
- General Purpose
- Streetcar
- Bicycle/Pedestrian

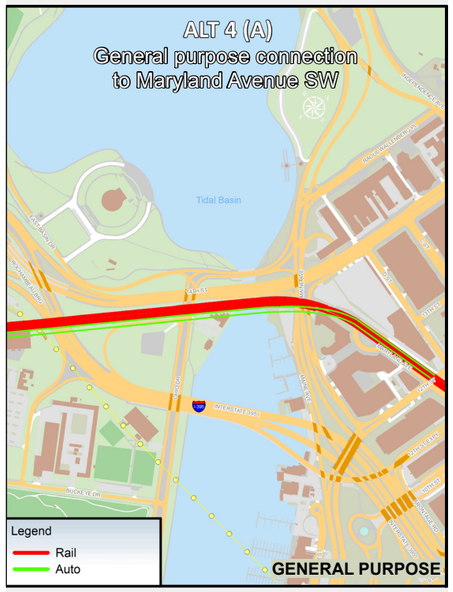

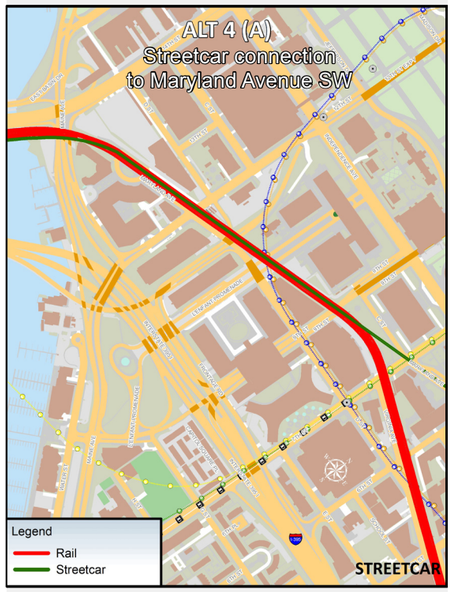

Streetcar connection to Long Bridge Park, Convention Center, and Columbia Pike streetcar line

Tidal Basin/SW Waterfront bike/ped connection

Bike/ped pathway to Long Bridge Park

GW Parkway Trail bike/ped connection

CSX LONG BRIDGE

Ohio Drive bike/ped connections



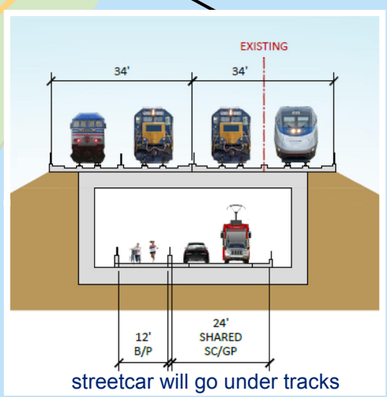

streetcar will go under tracks



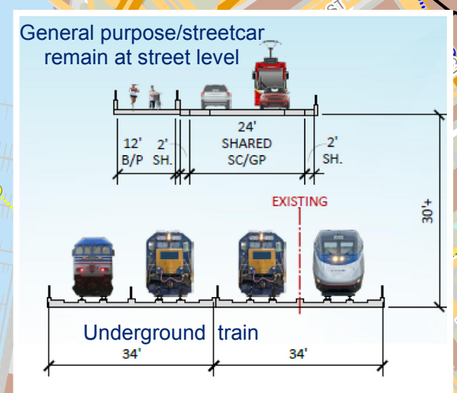

LONG BRIDGE STUDY

ALTERNATIVE 5

4-Track expansion with general purpose, shared streetcar/general purpose and bike/ped

Legend
- Rail
- General Purpose
- Streetcar
- Bicycle/Pedestrian

Streetcar connection to Long Bridge Park, Convention Center, and Columbia Pike streetcar line

General purpose connection to Long Bridge Drive

Bike/ped pathway to Long Bridge Park

GW Parkway Trail bike/ped connection

CSX LONG BRIDGE

Ohio Drive bike/ped connections

Tidal Basin/SW Waterfront bike/ped connection



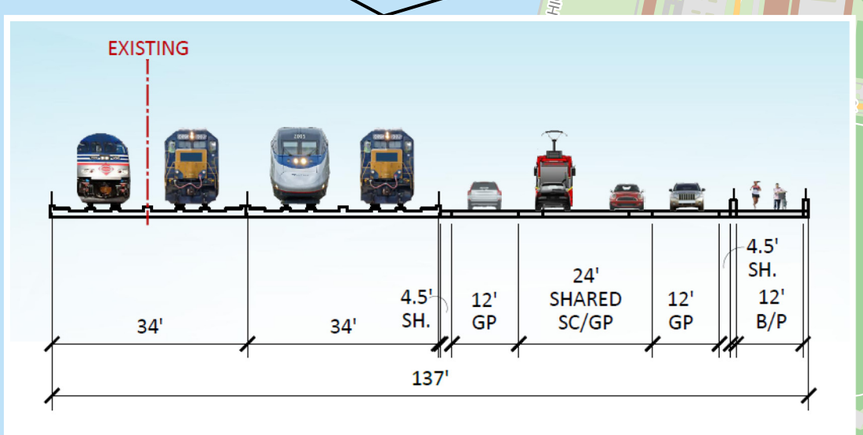

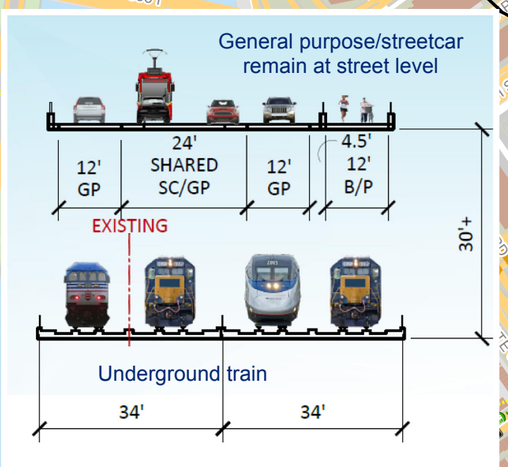

LONG BRIDGE STUDY

ALTERNATIVE 6
Bored Tunnel

Legend

Rail

CSX LONG BRIDGE

Bored Tunnel

Bored Tunnel

Bored Tunnel

Stop for passenger rail at Banneker Circle with pedestrian tunnel to L'Enfant Station

Rail splits to Union Station for passenger and Virginia Avenue Tunnel for freight

Tidal Basin
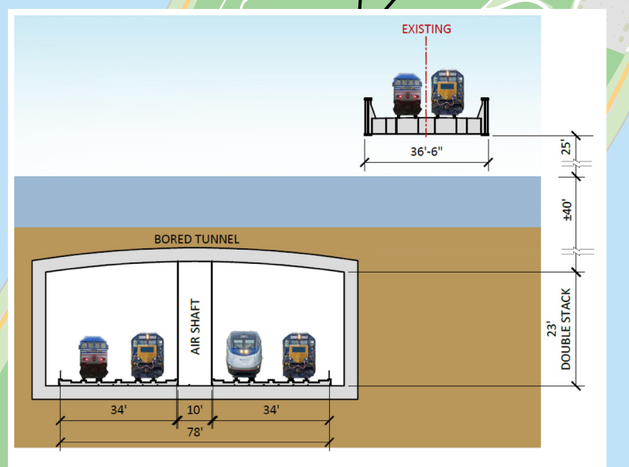
Potomac River